



CITY OF
PORT ST. LUCIE
HEART OF THE TREASURE COAST

CITY OF PORT ST. LUCIE

**ROADWAY
PRESERVATION
AND
RESURFACING PLAN
FY 25/26 UPDATE**

TABLE OF CONTENTS

01 Objective	3
02 Abstract	3
03 Background	3
04 How the Plan Works	4
05 Conclusion	5
06 FY 25/26 Progress Update	6
07 Resurfacing Plan Map FY 25/26 to FY 34/35 Overview	7
08 Resurfacing Plan Map FY 25/26 to FY 26/27	8
08 Resurfacing Plan Street List FY 25/26 to FY 26/27	9-15
09 Resurfacing Plan Map FY 27/28 to FY 28/29	16
09 Resurfacing Plan Street List FY 27/28 to FY 28/29	17-27
10 Resurfacing Plan Map FY 28/29 to FY 29/30	28
10 Resurfacing Plan Street List FY 28/29 to FY 29/30	29-34
11 Resurfacing Plan Map FY 30/31 to FY 31/32	35
11 Resurfacing Plan Street List FY 30/31 to FY 31/32	36-43
12 Resurfacing Plan Map FY 32/33 to FY 33/34	44
12 Resurfacing Plan Street List 34/35 to FY 35/36	45-50

OBJECTIVE

Develop, fund, and implement a Citywide Preservation and Resurfacing Plan designed to improve and maintain the quality of Port St. Lucie streets in a fiscally responsible manner with consideration for both short-and long-term needs.

ABSTRACT

The City's original resurfacing plan was developed using a need-based approach ("worst first") while providing an equitable distribution of resources annually amongst the four (4) City Council Districts. The program focused predominantly on local streets but will also occasionally encompass two-lane, two-way collectors and minor arterial roadways. Roadways with more than two lanes were prioritized and included in the capital improvement program (CIP) and were budgeted independently.

Currently the need-based approach ("worst first") is still being utilized; however, all city roadways are now included in the resurfacing budget to allow for a more holistic approach and to allow for long range budget forecasting.

BACKGROUND

Through the development of Port St. Lucie by the General Development Corporation (GDC), many of the City's roads were constructed in the 1980's and 1990's. Asphalt pavement in Florida typically has a life span of 15-20 years. Ideally the City's roads need to be resurfaced every 15-20 years, which means that many of the City's roads should be coming up on their second resurfacing cycle. Currently, the City has approximately 923 centerline miles of roads, with 864 of those miles being local streets. Considering an optimistic 20-year life span, the City needs to resurface a little over 46 centerline miles per year. With a 15-year life span, 62 miles need to be resurfaced per year.

Another consideration is that as streets age, not only does the asphalt deteriorate, but so does the underlying foundation (base and subgrade). Many factors contribute to base failure, such as high-water tables, the type of base constructed, vehicle volumes, and types of vehicles. Though roadway base typically has a longer lifespan than asphalt, it too may require replacement or rehabilitation. Given that the City is relatively young, the roadway base on most of the City's local streets remains structurally sound. The alligator and block cracking that is seen throughout the City is simply reflective of the cracking of the underlying base. This reflective cracking may be seen within weeks of resurfacing unless the base is also treated and/or repaired. Replacing the base material is very costly and is typically only performed once the base material loses its structural integrity and begins to fail. The cracking in the base and reflective cracking seen in the asphalt have little to no impact on the structural integrity of the street itself and should not be considered a structural issue.

Prior to 2015, roadway and street conditions throughout the City were evaluated by City Staff based upon a visual inspection. With approximately 916 centerlines miles (≈ 1877 lane miles) at the time, the inspection, documentation, evaluation, and then prioritization, proved to be a time-consuming and subjective task. In Spring 2015, the City contracted with a vendor to have all the City's roadways evaluated objectively utilizing a laser road surface tester (LRST). The LRST collected data including, but not limited to, Roughness, Surface Distress, Alligator Cracking, Rutting, Patching, and Raveling. All these factors were taken into consideration to calculate the Pavement Condition Index or PCI, which is a widely used metric in pavement management to evaluate pavement condition. The PCI ranges from zero (0), which is failing to 100, which is new asphalt. The PCI information provided allowed City staff to empirically evaluate and prioritize the City's resurfacing needs.

In the summer of 2025, the City followed up by again contracting with a vendor to conduct the third evaluation of roadways utilizing the LRST. Using the new data in comparison with the existing PCI information, City staff have been able to collect updated mileage due to development, as well as identify areas which have experienced accelerated deterioration or conversely, others which have fared better than expected. Based on the data, the Preservation and Resurfacing plan now accounts for 924 centerline miles (≈ 1988 lane miles) and has been revised to continue the focus on locations displaying a lower PCI. In the future, the City plans to conduct a survey of the roadway conditions on a three-to-four-year basis. This frequency reflects the industry standard which is widely used throughout the United States and allows for adjustments to the plan to be made in "real time".

HOW THE PLAN WORKS

As previously mentioned, the City's roadways should ideally be resurfaced every 15-20 years, but this is not always possible due to budgetary constraints. The preservation and resurfacing program attempts to leverage all available funding to optimize the benefits for all City residents while also attempting to provide equitable distribution amongst all Council Districts. This strategy has worked for a time but since the council districts do not have an evenly distributed total mileage of roadway, there will be instances where equitable distribution will not be advisable. Utilizing the roadway PCI ratings, local streets with lower PCIs in each Council District are targeted for resurfacing first, assuming the base is still intact and does not exhibit failure. Should the base show signs of failure, the street will be identified for more extensive repairs and rehabilitation and will be considered for the Capital Improvement Program (CIP). Additionally, an attempt is made to select an entire neighborhood or at least "blocks" of streets within a neighborhood that exhibit similar PCIs. This provides for a higher production rate, which in turn translates into lower costs and less inconvenience for the public. This methodology also provides a consistent look throughout the neighborhood and can lead to a better understanding of possible deficiencies in the future. For instance, if a single roadway begins to show signs of accelerated deterioration when compared to adjacent roadways, staff can conduct research, identify the issue in the early stages, and plan for the appropriate rehabilitation.

Current funding and estimated annual miles to be resurfaced are shown in Table 1 below. Thanks to the voters of St. Lucie County, a ½ Cent Sales Tax was approved in November 2018. The sales tax provides funding for infrastructure projects, including resurfacing and has made an impact on the total miles resurfaced each year. The funding provided by the CIP's resurfacing budget and the additional funds from the ½ Cent Sales Tax are both identified below. The complete list of roadways is included in this Preservation and Resurfacing Plan document. The budget, and thus annual mileage resurfaced, is subject to change as additional funding sources are identified. As funding and conditions change, this plan will be reviewed and updated annually.

TABLE 1: Centerline Miles

Fiscal Year	Budget	Annual Total	Miles Resurfaced	Annual Total
2025-2026	\$4,000,000	\$7,200,000	18.95	42.50
	\$3,200,000		23.55	
2026-2027	\$4,000,000	\$10,050,000	16.75	30.16
	\$6,050,000		13.41	
2027-2028	\$4,000,000	\$8,600,000	17.67	43.30
	\$4,600,000		25.63	
2028-2029	\$7,200,000	\$9,250,000	42.32	57.22
	\$2,050,000		14.90	
2029-2030	\$7,200,000	\$7,200,000	31.72	31.72
2030-2031	\$7,200,000	\$7,200,000	31.38	31.38
2031-2032	\$7,200,000	\$7,200,000	34.67	34.67
2032-2033	\$7,200,000	\$7,200,000	41.42	41.42
2033-2034	\$7,200,000	\$7,200,000	46.06	46.06
2034-2035	\$7,200,000	\$7,200,000	34.97	34.97

(Bold text represents funds and miles provided by ½ Cent Sales Tax.)

As pavement ages and base failures begin to occur, maintenance and rehabilitation become much more costly. Exhibit 1 shows the typical deterioration curve for asphalt pavement as well as the relative costs for "Preservation", "Maintenance", and "Rehabilitation". Resurfacing roadways would fall into the "Reactive Maintenance" category and is typically identified as being in the middle-cost range. To extend asphalt life and defer resurfacing costs, thus reducing lifetime asphalt maintenance costs, the Preservation and Resurfacing Plan includes preservation techniques such as rejuvenation. As shown in Exhibit 1, "Pavement Preservation" (PP) can extend the useful life of asphalt pavement for a fraction of the cost of resurfacing if performed at the proper time. The 10-year Resurfacing plan began allocating a percentage of the annual budget to PP starting in FY 21/22.

PAVEMENT CONDITION INDEX

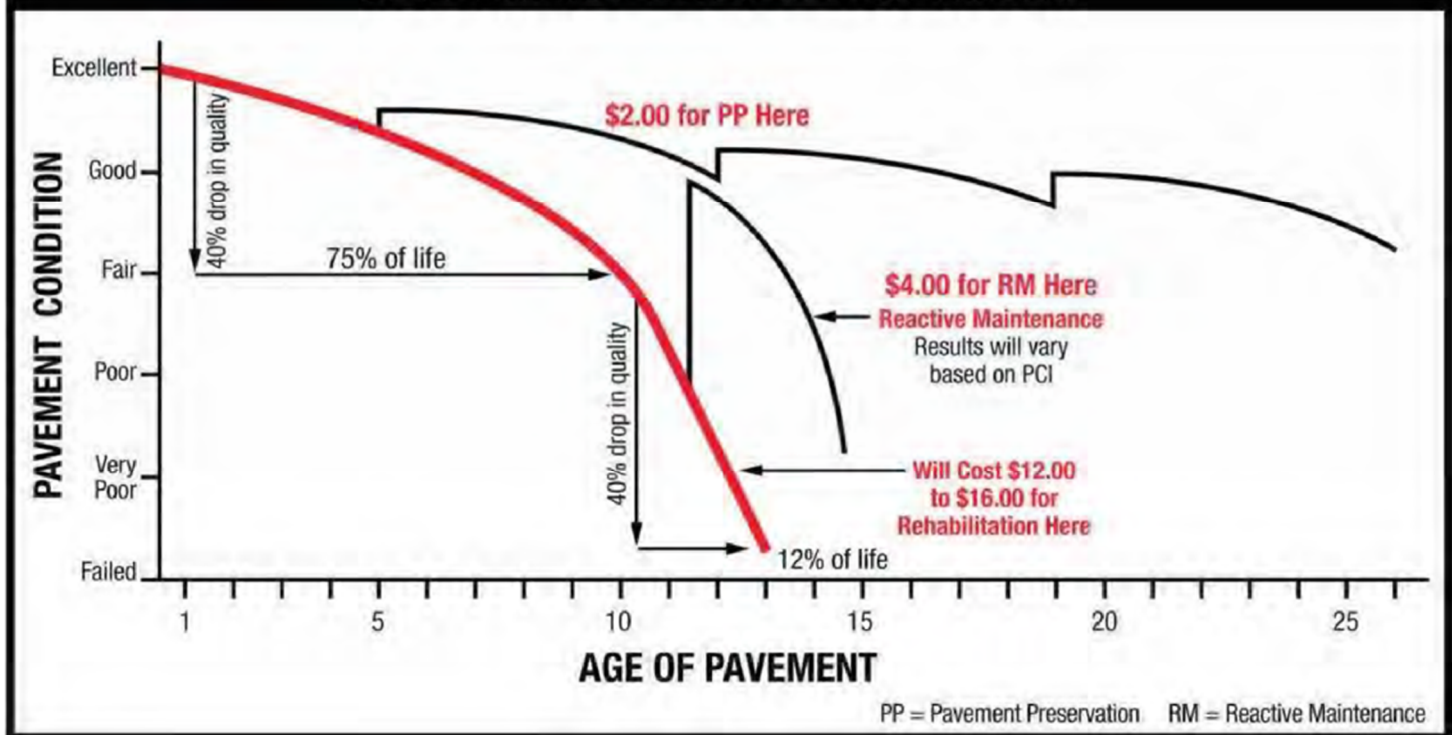


TABLE 2

Fiscal Year	Estimated Cost	Miles Treated
2025-2026	\$713,000	49
2026-2027	\$990,000	79
2027-2028	\$1,164,000	86
2028-2029	\$1,063,000	90
2029-2030	\$1,237,000	90
2030-2031	\$1,167,000	75
2031-2032	\$1,324,000	85
2032-2033	\$1,470,000	100
2033-2034	\$1,063,000	63
2034-2035	\$1,092,000	76

CONCLUSION

The Preservation and Resurfacing Plan focuses on the maintenance and upkeep of the City's roadways. These include all roadways classified as local, collector, minor arterial and principal arterial. Utilizing pavement management modeling software, all applicable treatment scenarios (i.e., rejuvenation, milling and resurfacing, crack seal then milling and resurfacing, full depth reclamation, and full reconstruction) have previously been evaluated to provide the most efficient treatment strategy at the proper time in the pavement life cycle. Based upon the results of these models, maintaining the target citywide average PCI (64) would require approximately \$9.2 Million per year.

As of the date of this publication the PCI has increased from 64.4 to 67.9 and with the currently proposed resurfacing budget (as shown in Table 1), which includes the additional funding from the voter-approved ½ Cent Sales Tax, the Citywide average PCI is projected to increase slightly before beginning to trend slowly downward. This means that funding levels had previously reached a point where the required maintenance was keeping pace with roadway deterioration but with the increase in costs for commodities and labor, the gap is again beginning to show.

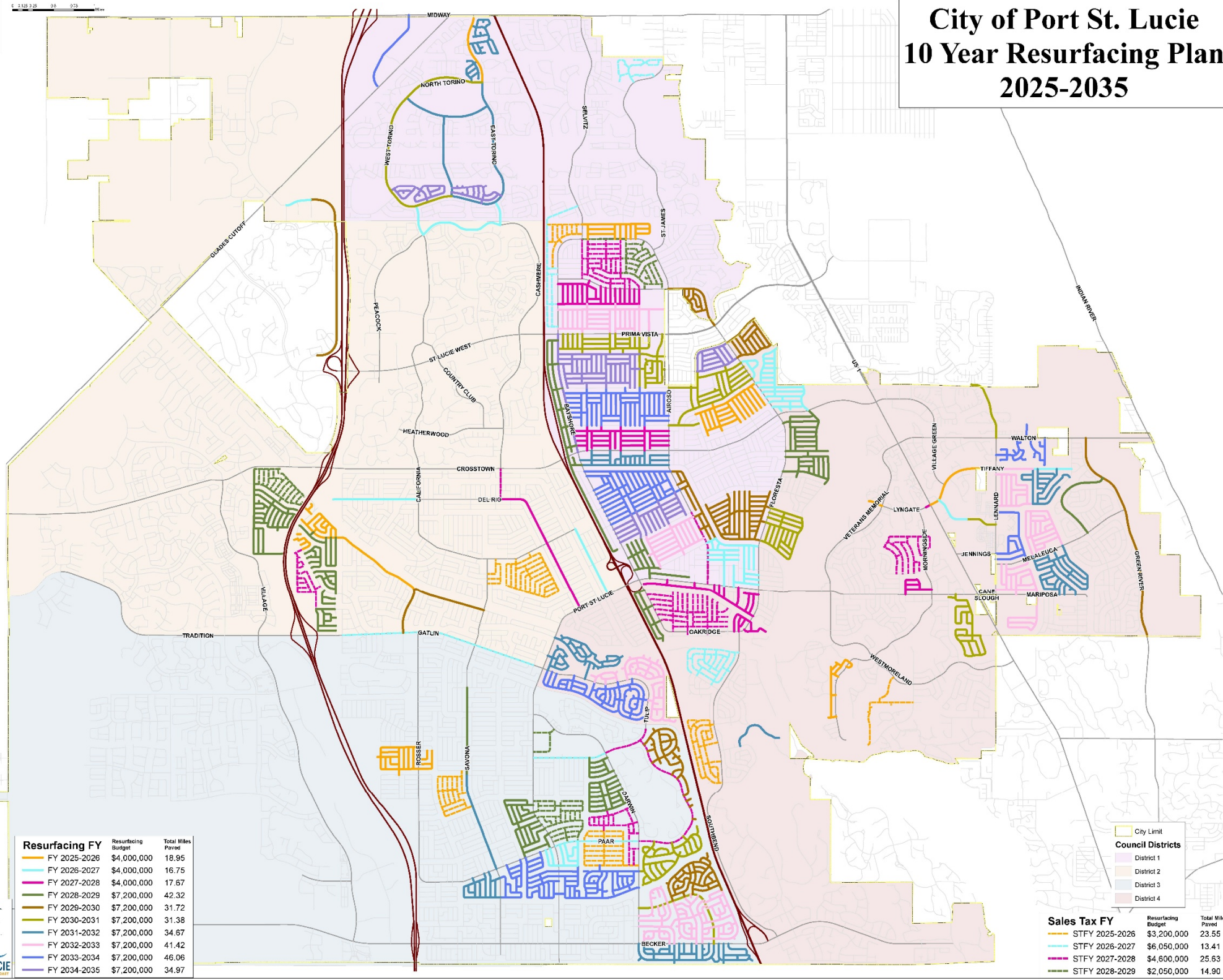
FY 25/26 PROGRESS UPDATE

At the time of this update (01/27/2026), 13.5 miles of the planned 42.5 miles have been resurfaced. 5.2 miles of CIP funded and 8.3 miles of Sales Tax funded roadways. All mileage for this fiscal year will be completed prior to the end of the contract period, October 31st, 2026. Thanks to the voter-approved ½ Cent Sales Tax, additional roadway segments continue to be advanced from their previously scheduled years. The segments advanced by the ½ Cent Sales Tax this fiscal year are in the following Neighborhoods.

- Northport Village (Mid) – Various residential streets.
- Palm Trails– Various residential streets
- Rosser Reserve (East) - Various residential streets
- Sandpiper Bay (Mid) – Various residential streets
- Southbend Lakes - Various residential streets
- Tulip Park/Crane Landing – Various residential streets

In this revision of the proposed resurfacing plan, 43% or 393 miles will be resurfaced in the next ten (10) years. That's a decrease of approximately 7% or 30 miles less than the resurfacing plan approved in 2024. This decrease can be attributed to the inclusion of the multilane roadways that were previously considered as separate CIP projects.

City of Port St. Lucie 10 Year Resurfacing Plan 2025-2035



Resurfacing FY	Resurfacing Budget	Total Miles Paved
FY 2025-2026	\$4,000,000	18.95
FY 2026-2027	\$4,000,000	16.75
FY 2027-2028	\$4,000,000	17.67
FY 2028-2029	\$7,200,000	42.32
FY 2029-2030	\$7,200,000	31.72
FY 2030-2031	\$7,200,000	31.38
FY 2031-2032	\$7,200,000	34.67
FY 2032-2033	\$7,200,000	41.42
FY 2033-2034	\$7,200,000	46.06
FY 2034-2035	\$7,200,000	34.97

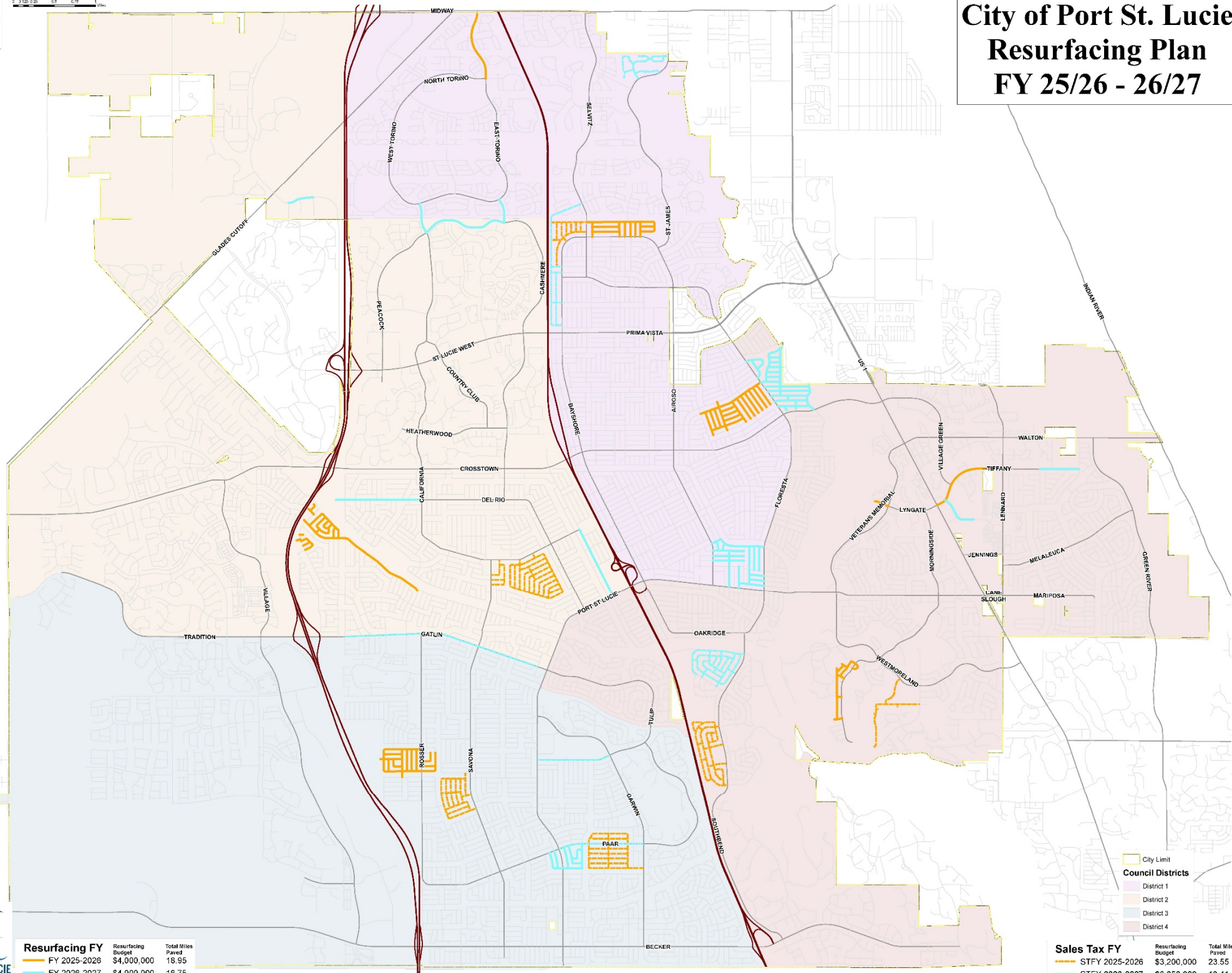
Sales Tax FY	Resurfacing Budget	Total Miles Paved
STFY 2025-2026	\$3,200,000	23.55
STFY 2026-2027	\$6,050,000	13.41
STFY 2027-2028	\$4,600,000	25.63
STFY 2028-2029	\$2,050,000	14.90





0 100 200 300 Feet

City of Port St. Lucie Resurfacing Plan FY 25/26 - 26/27



Resurfacing FY	Resurfacing Budget	Total Miles Paved
FY 2025-2026	\$4,000,000	18.95
FY 2026-2027	\$4,000,000	16.75

Sales Tax FY	Resurfacing Budget	Total Miles Paved
STFY 2025-2026	\$3,200,000	23.55
STFY 2026-2027	\$6,050,000	13.41

2025-2026

Street	From	To	LF
FLORESTA POINTE			
SE Fallon Dr.	SE Sandia Dr.	SE Floresta Dr.	4450
SE Sandia Dr.	SE Crosspoint Dr.	SE Faith Ter.	2200
SE Manth Ln.	SE Crosspoint Dr.	SE Evergreen Ter.	2000
SE Jupiter Ter.	SE Manth Ln.	SE Odonnell Ln.	1000
SE Justine Ter.	SE Manth Ln.	SE Odonnell Ln.	1100
SE Karney Ter.	SE Manth Ln.	SE Odonnell Ln.	1200
SE Navajo Ln.	SE Fallon Dr.	SE Evergreen Ter.	1550
SE Naples Ln.	SE Fallon Dr.	SE Guava Ter.	1250
SE Odonnell Ln.	SE Fallon Dr.	SE Evergreen Ter.	1550
SE Guava Ter.	SE Navajo Ln.	SE Odonnell Ln.	2200
SE Proctor Ln.	SE Fallon Dr.	SE Evergreen Ter.	1550
SE Preston Ln.	SE Fallon Dr.	SE Evergreen Ter.	1550
SE Nancy Ln.	SE Fallon Dr.	SE Guava Ter.	1250
SE Fallon Dr.	SE Preston Ln.	SE Floresta Dr.	1550
SE Puritan Ln.	SE Fallon Dr.	SE Evergreen Ter.	1550
SE Sabina Ln.	SE Fallon Dr.	SE Evergreen Ter.	1550
SE Clifton Ln.	SE Fallon Dr.	SE Evergreen Ter.	1550
SE Euclid Ln.	SE Fallon Dr.	SE Evergreen Ter.	1550
GATLIN PINES/ROSSER RESERVE			
SW Emden St.	SW Mackey Ave.	SW Caisor Ave.	550
SW Caisor Ave.	SW Rosser Blvd.	SW Emden St.	570
SW Glacador Ave.	SW Rosser Blvd.	SW Englewood St.	900
SW Buttercup Ave.	SW Englewood St.	SW Esperanto St.	3300
SW Englewood St.	SW Buttercup Ave.	SW Duclair Ave.	1500
SW Elijah Ave.	SW Europe St.	SW Edo St.	550
SW Citation Ave.	SW Europe St.	SW Esperanto St.	1400
SW Clambake Ave.	SW Europe St.	SW Esperanto St.	1200
SW Capehart Ave.	SW Rosser Blvd.	SW Esperanto St.	2400
SW Esperanto St.	SW Capehart Ave.	SW Buttercup Ave.	1400
SW Ellis St.	SW Buttercup Ave.	SW Citation Ave.	800
SW Edo St.	SW Elijah Ave.	SW Citation Ave.	500
SW Europe St.	SW Buttercup Ave.	SW Capehart Ave.	1600
SW Funtuna St.	SW Buttercup Ave.	SW Capehart Ave.	1425
SW Galeti St.	SW Buttercup Ave.	SW Capehart Ave.	1425
SW Fashoda St.	SW Buttercup Ave.	SW Capehart Ave.	1425
HIDDEN OAKS			
SW Zamora Ter.	SW Import Dr.	SW Abalon Cir.	350
SW Salmon Rd.	SW Import Dr.	SW Import Dr.	3150
SW Abalon Cir.	SW Salmon Rd.	SW Salmon Rd.	2450
SW Crocus Ln.	SW Salmon Rd.	SW Abalon Cir.	900

SW Pruitt St.	SW Import Dr.	SW Salmon Rd.	800
SW Fairgreen Rd.	SW Savage Blvd.	End	450
SW Darwin St.	SW Fairgreen Rd.	End	600
SW Page Cir.	SW Savage Blvd.	SW Savage Blvd.	1550
SW Red Ter.	SW Savage Blvd.	SW Page Cir.	500
SW Plum Ct.	SW Savage Blvd.	End	350
SW Upland Ave.	SW Savage Blvd.	End	200
HIDDEN OAKS			
SW Import Dr.	End	SW Abingdon Ave.	8950
LYNGATE			
SE Lyngate Dr.	End	SE Veterans Memorial Pkwy.	700
NORTHPORT VILLAGE			
NW Archer Ave.	NW Selvitz Rd.	NW Sable St.	4300
NW Lincoln Ave.	NW Kingston St.	NW Elm St.	1800
NW Kingston St.	NW Archer Ave.	NW Bayshore Blvd.	950
NW Elm St.	NW Archer Ave.	NW Bayshore Blvd.	950
NW Grenada St.	NW Archer Ave.	NW Bayshore Blvd.	950
NW Avens St.	NW Archer Ave.	NW Bayshore Blvd.	900
NW Virginia St.	NW Archer Ave.	NW Bayshore Blvd.	950
NW Viscaya St.	NW Archer Ave.	NW Bayshore Blvd.	950
NW Sable St.	NW Archer Ave.	NW Goldcoast Ave.	600
NW Lincoln Ave.	NW Viscaya St.	NW Sable St.	900
NW Goldcoast Ave.	NW Viscaya St.	NW Sable St.	850
NW Goldcoast Ave.	NW Kingston St.	NW Elm St.	1750
SANDHILL CROSSING			
SE Tiffany Ave.	US-1	SE Lennard Rd.	5350
SANDPIPER BAY			
SE Mitchell Ave.	SE Morningside Blvd.	End	400
SE Griffith Ave.	SE Morningside Blvd.	End	350
SE Mayfair Ln.	SE Morningside Blvd.	End	550
SE Merritt Ter.	SE Pruitt Rd.	SE Overhill Dr.	600
SE Wiltshire Ter.	SE Mayfair Ln.	SE Pocatella Rd.	1200
SE Overhill Dr.	SE Wiltshire Ter.	End	450
SE Pocatella Rd.	SE Morningside Blvd.	SE Wiltshire Ter.	1100
SE Pruitt Rd.	SE Mitchell Ave.	End	3200
Advanced from FY 26/27			
TORINO			
NW E. Torino Pkwy.	Midway Rd.	NW N. Torino Pkwy.	2200
		Miles Resurfaced	18.95
		Resurfacing Budget	\$4,000,000

2025-2026 Sales Tax Funded

Street	From	To	LF
CRANE LANDING/TULIP PARK			
SW Lacroix Ave.	SW Halcomb St.	SW Darwin Blvd.	3550
SW Laconic Ave.	SW Halcomb St.	SW Kamsler St.	2500
SW Kabot Ave.	SW Halcomb St.	SW Kamsler St.	2500
SW Lakota Ave.	SW Halcomb St.	SW Kamsler St.	2520
SW Dailey Ave.	SW Halcomb St.	SW Kamsler St.	2520
SW Fields Ave.	SW Halcomb St.	SW Kamsler St.	2400
SW Dahled Ave.	SW Halcomb St.	SW Kamsler St.	2250
SW Halcomb St.	SW Dahled Ave.	SW Lacroix Ave.	2275
SW Kamsler St.	SW Dahled Ave.	SW Lacroix Ave.	2175
SW Hainlin St.	SW Lacroix Ave.	SW Feldman Ave.	2250
NORTHPORT VILLAGE			
NW Cardinal Dr.	NW Selvitz Rd.	NW Treemont Ave.	3550
NW Cory Ave.	NW N. Macedo Blvd.	NW Cardinal Dr.	625
NW Bristol St.	NW Cory Ave.	NW Archer Ave.	1150
NW Rainbow St.	NW Archer Ave.	NW Bayshore Blvd.	1400
NW Orchid St.	NW Archer Ave.	NW Cardinal Dr.	850
NW Dupre St.	NW Archer Ave.	NW Cardinal Dr.	700
NW Cabot St.	NW Archer Ave.	NW Cardinal Dr.	650
NW Sharpe St.	NW Archer Ave.	NW Cardinal Dr.	600
NW Archer Ave.	NW N Macedo Blvd.	NW Selvitz Rd.	2300
PALM TRAILS			
SW Fountain Ave.	SW Savona Blvd.	SW Lawrence St.	850
SW Granville Ave.	SW Savona Blvd.	SW Lawrence St.	850
SW Parma Ave.	SW Savona Blvd.	SW Venus St.	525
SW Venus St.	SW Parma Ave.	SW California Blvd.	950
SW Lawrence St.	SW Fountain Ave.	SW California Blvd.	1800
SW Plymouth St.	SW Provincetown Ln.	SW John McCormick Ter.	1400
SW Mt Vernon.	SW Provincetown Ln.	SW John McCormick Ter.	1500
SW Franklin St.	SW Provincetown Ln.	SW California Blvd.	1950
SW Fenway Rd.	SW Provincetown Ln.	SW Susset Ln.	2800
SW Baystate Rd.	SW Provincetown Ln.	SW Susset Ln.	2500
SW Longfellow Rd.	SW Provincetown Ln.	SW Susset Ln.	2200
SW Commonwealth Rd.	SW Provincetown Ln.	SW Susset Ln.	1900
SW Harvard Rd.	SW Provincetown Ln.	SW Susset Ln.	1625
SW Andrew Rd.	SW Provincetown Ln.	SW Susset Ln.	1350
SW Phyllis Ln.	SW Whittier Ter.	SW Longfellow Rd.	950
SW Iowa Ln.	SW California Blvd.	SW John McCormick Ter.	350
SW Whittier Ter.	SW Franklin St.	SW Susset Ln.	1850
SW John McCormick Ter.	SW Plymouth St.	SW Susset Ln.	2300
SW Susset Ln.	SW John McCormick Ter.	SW Paul Revere Ter.	2800

SW Saltonstall Ter.	SW Andrew Rd.	SW Susset Ln.	900
SW Paul Revere Ter.	SW Provincetown Ln.	SW Susset Ln.	950
SW Provincetown Ln.	SW Plymouth St.	SW Paul Revere Ter.	2750
ROSSER RESERVE			
SW Wepaco Ave.	SW Masilunas St.	SW Foremost Dr.	1550
SW Maywall Ave.	SW Masilunas St.	SW Carmody Dr.	1250
SW Adcock Ave.	SW Carmody Dr.	SW Savona Blvd.	650
SW Devera St.	SW Masilunas St.	SW Hulska St.	1500
SW Dimpero St.	SW Masilunas St.	SW Hulska St.	1500
SW Glastonberry St.	SW Masilunas St.	SW Savona Blvd.	1900
SW Masilunas St.	SW Wepaco Ave.	SW Glastonberry Ave.	2700
SW Margela St.	SW Wepaco Ave.	SW Devera Ave.	1950
SW Dellamano St.	SW Wepaco Ave.	SW Devera Ave.	1850
SW Vollmer St.	SW Wepaco Ave.	SW Devera Ave.	1750
SW Carmody St.	SW Wepaco Ave.	SW Devera Ave.	1650
SW Foremost Dr.	SW Adcock Ave.	SW Medina St.	1500
SW Hulska St.	SW Devera Ave.	SW Glastonberry Ave.	625
SANDPIPER BAY			
SE Santa Anita St.	SE Westmoreland Blvd.	SE Sunshine Ave.	2000
SE Sunshine Ave.	SE Monte Vista St.	SE Pine Valley St.	2800
SE Monte Vista St.	SE Sunshine Ave.	SE Pine Valley St.	2850
SE Monte Vista Ct.	SE Monte Vista St.	End	275
SE Beatrice Ave.	SE Monte Vista St.	End	175
SE Alfa St.	SE Sunshine Ave.	End	150
SOUTHBEND LAKES			
SE Wake Rd.	SE Quay St.	SE Pinto St.	1800
SE Otis Ln.	SE Pinto St.	SE Wake Rd.	600
SE Pinto St.	SE Wake Rd.	SE Bevil Ave.	3950
SE Navy Ave.	SE W. Snow Rd.	SE Southbend Blvd.	1300
SE Ines Ave.	SE W. Snow Rd.	SE Southbend Blvd.	1200
SE Bevil Ave.	SE Pinto St.	W. Snow Rd.	1500
SE Hub Ct.	SE Pinto St.	SE Pinto St.	300
SE W. Snow Rd.	SE Southbend Blvd.	SE Southbend Blvd.	5600
SE Quay St.	SE Wake Rd.	W. Snow Rd.	5000
SE Sims Cir.	SE Quay St.	SE Quay St.	1300
SE Vinci Pl.	SE Quay St.	W. Snow Rd.	350
SE Cody Pl.	SE Quay St.	W. Snow Rd.	350
SE Teck Pl.	SE Quay St.	W. Snow Rd.	350
SE May Ct.	SE Quay St.	SE Quay St.	300
		Sales Tax Miles	23.55
		Sales Tax Funding	\$3,200,000

2026-2027

Street	From	To	LF
CRANE LANDING/WOODLAND TRAILS			
SW McCrory St.	SW Jordin Ave.	SW Paar Dr.	1800
SW Jordin Ave.	SW McCrory St.	SW PSL Blvd.	1250
SW Jaffe Ave.	SW McCrory St.	SW McCandless St.	560
SW Jada Rd.	SW McCrory St.	SW McCandless St.	1200
SW McCandless St.	SW Paar Dr.	SW Jaffe Ave.	1200
SW McIntosh St.	SW Parr Dr.	SW Jordin Ave.	1375
SW Jordin Ave.	SW PSL Blvd.	SW Jaquist St.	600
SW Jaquist St.	SW Jordin Ave.	SW Paar Dr.	1100
SW McIntyre St.	SW Jordin Ave.	SW Paar Dr.	1140
RIVERVIEW			
SE Pisces Ter.	Airoso Blvd.	SW Whitmore Dr.	600
SE Cable Ter.	SE Lancaster Ave.	SW Whitmore Dr.	500
SE Aires Ln.	SE Lancaster Ave.	SE Pisces Ter.	600
SE Whitmore Dr.	SE Pisces Ter.	End	2950
SE Stonecrop St.	SE Whitmore Dr.	SE Thanksgiving Ave.	2900
SE Watercrest St.	SE Whitmore Dr.	SE Thanksgiving Ave.	2750
SE Wald St.	SE Whitmore Dr.	SE Chapman Ave.	3850
SE Lancaster Ave.	Airoso Blvd.	SE Aneci St.	1950
SE Dalva Ave.	Airoso Blvd.	SE Aneci St.	1950
SE Evans Ave.	Airoso Blvd.	SE Aneci St.	1950
SE Rich St.	SE Lancaster Ave.	SE PSL Blvd.	2300
SE Glover St.	SE Thanksgiving Ave.	SE PSL Blvd.	1300
SE Chapman Ave.	SE Glover St.	SE Floresta Dr.	1600
SE Crescent Ave.	SE Wald St.	SE Floresta Dr.	950
SE Tanner Ave.	SE Wald St.	SE Floresta Dr.	950
ST. LUCIE WEST			
NW Peacock Blvd.	NW California Blvd.	NW Cashmere Blvd.	3900
NW Cashmere Blvd.	NW E. Torino Pkwy.	Roundabout	1600
NW California Blvd.	NW. W. Torino Pkwy.	NW Peacock Blvd.	830
Advanced from FY 27/28			
CASHMERE COVE			
SW Cameo Blvd.	SW California Blvd.	SW PSL Blvd.	4100
RIVERVIEW			
SE Carnival Ave.	SE Floresta Dr.	SE Coral Reef St.	2900
SE Cavern Ave.	SE Floresta Dr.	SE Coral Reef St.	2750
SE Celtic Ave.	SE Floresta Dr.	SE Coral Reef St.	2400
SE Evergreen Ter.	SE Floresta Dr.	SE Coral Reef St.	2100
SE Chaloupe Ave.	SE Floresta Dr.	SE Coral Reef St.	2000
SE Forgal St.	SE Carnival Ave.	SE Celtic Ave.	650
SE Dykes St.	SE Celtic Ave.	SE Evergreen Ter.	350

SE Media Ln.	SE Chaloupe Ave.	End	350
SE Bayharbor St.	SE Evergreen Ter.	End	200
SE Coral Reef St.	SE Carnival Ave.	End	1550
Advanced from FY 28/29			
RIVERVIEW			
SE Fallon Dr.	SE Floresta Dr.	SE Forgal St.	1300
SE Whitehurst Ave.	SE Degan Dr.	SE Forgal St.	950
SE Hollahan Ave.	SE Degan Dr.	SE Forgal St.	950
SE Elwood Ave.	SE Degan Dr.	End	950
SE White Ave.	SE Degan Dr.	SE Forgal St.	700
SE Norcross Ave.	SE Degan Dr.	SE Forgal St.	750
SE Degan Dr.	SE Fallon Dr.	End	2900
SE Forgal St.	SE Carnival Ave.	SE Degan Dr.	2550
SE Harborview Ter.	SE Floresta Dr.	SE Arton Ln.	1850
SE Arton Ln.	SE Harborview Ter.	SE Harborview Dr.	700
SANDHILL CROSSING			
SE Hillmoor Dr.	SE Tiffany Ave.	Woodstork Trail Park	2300
ST. LUCIE WEST/TORINO			
NW Commerce Centre Dr.	NW Reserve Park Trace	NW Commerce Lakes Dr.	2660
Advanced from FY 29/30			
OAK HAMMOCK			
SW Del Rio Blvd.	End	SW California Blvd.	5350
Advanced from FY 30/31			
SANDHILL CROSSING			
SE Tiffany Ave.	SE Durango St.	SE Grand Dr.	2600
		Miles Resurfaced	16.75
		Resurfacing Budget	\$4,000,000

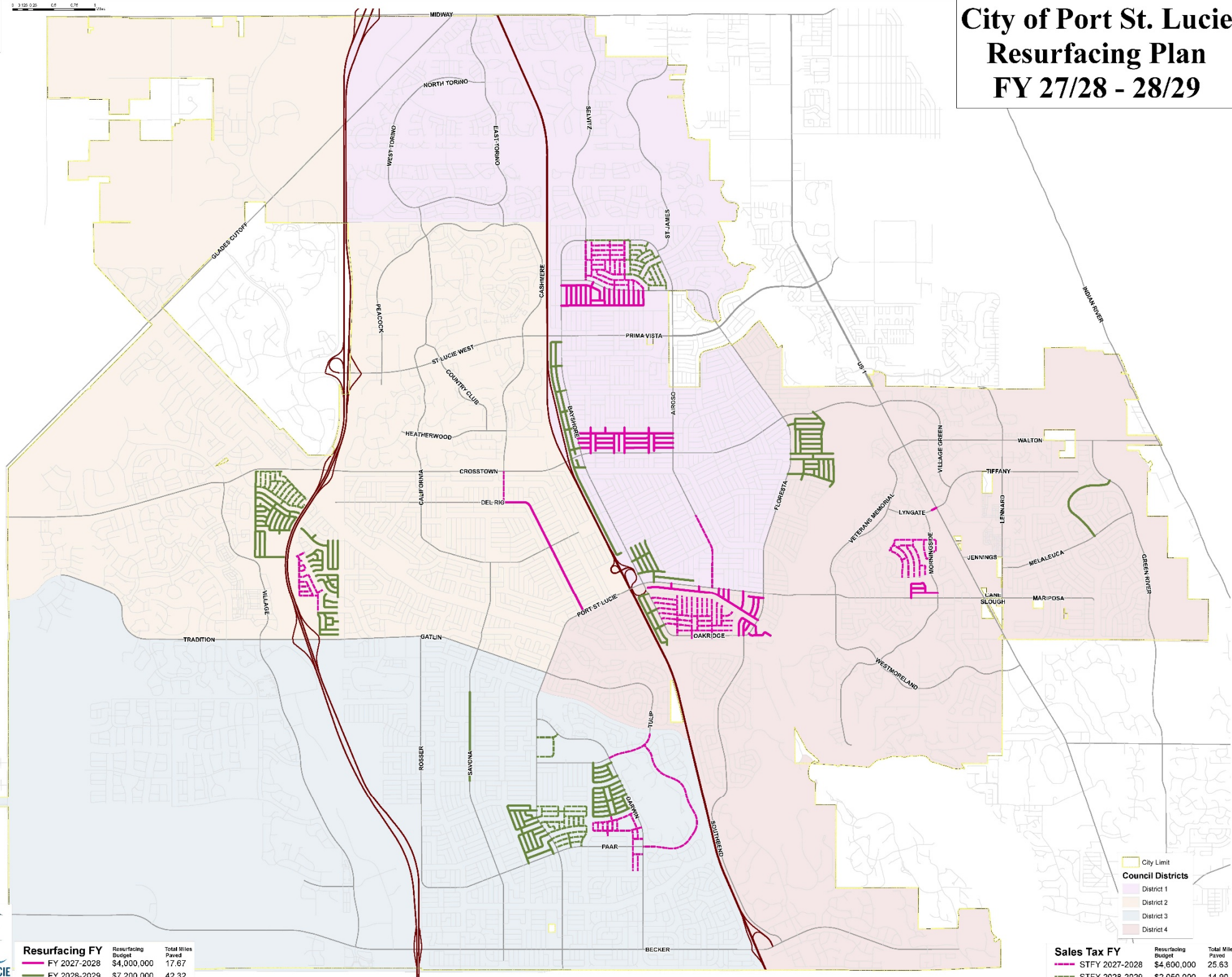
2026-2027 Sales Tax Funded			
Street	From	To	LF
GATLIN PINES/HIDDEN OAKS/NEWPORT ISLES			
SW Gatlin Blvd.	SW Edgarce St.	SW Brighton St.	12619
CRANE LANDING/TULIP PARK			
SW Paar Dr.	SW PSL Blvd.	SW Darwin Blvd.	5450
NORTHPORT VILLAGE			
NW Biltmore St.	NW Riverside Dr.	NW Macedo Blvd.	3400
NW Riverside Dr.	NW Bayshore Blvd.	NW Macedo Blvd.	700
NW Kilpatrick Ave.	NW Bayshore Blvd.	NW Macedo Blvd.	700
NW Treemont Ave.	NW Bayshore Blvd.	NW Macedo Blvd.	700
NW Macedo Blvd.	NW Treemont Ave.	NW Bayshore Blvd.	4400
NW Macedo Blvd.	NW Treemont Ave.	NW Selvitz Rd.	5400
SOUTHBEND LAKES			

SE Eagle Dr.	SE Southbend Blvd.	SE Bella Rd.	4800
SE Nome Dr.	SE Eagle Dr.	SE Cork Rd.	7325
SE Fisk Rd.	SE Tate Ave.	SE Cork Rd.	2100
SE Tate Ave.	SE Eagle Dr.	SE Cork Rd.	2000
SE Joel Pl.	SE Cork Rd.	SE Southbend Blvd.	650
SE Cork Rd.	SE Eagle Dr.	SE Fisk Rd.	700
SE Fall St.	SE Nome Dr.	SE Tate Ave.	725
SE Kern Rd.	SE Eagle Dr.	SE Fisk Rd.	1225
SE Nance St.	SE Nome Dr.	SE Tate Ave.	1075
SE Lock Pl.	SE Eagle Dr.	SE Nome Dr.	325
SE Cork Rd.	SE Eagle Dr.	SE Eagle Dr.	2500
ST. LUCIE NORTH			
NW Nolia Ct.	NW Thyer Cir.	End	575
NW Snook Ct.	NW Thyer Cir.	End	375
NW Huey Ct.	NW Thyer Cir.	End	250
NW Thyer Cir.	NW Scepter Dr.	NW Scepter Dr.	2000
NW Scepter Dr.	NW St. James Dr.	NW St. James Dr.	3375
NW Hoke Ct.	NW Telford Ave.	End	350
NW Telford Ave.	NW Scepter Dr.	NW St. James Dr.	1650
NW Hixon Ct.	NW Scepter Dr.	End	325
NW Tyrol Ct.	NW Scepter Dr.	End	350
NW Relief Ct.	NW Scepter Dr.	End	1000
NW Theda Ln.	NW Scepter Dr.	NW Scepter Dr.	1175
Advanced from FY 28/29			
TULIP PARK_WHISPERING PINES			
SW Tulip Blvd.	SW PSL Blvd.	SW Darwin Blvd.	2600
		Sales Tax Miles	13.41
		Sales Tax Funding	\$6,050,000

City of Port St. Lucie Resurfacing Plan FY 27/28 - 28/29



0 1/2 1/4 1/2 3/4 1 Mile



Resurfacing FY	Resurfacing Budget	Total Miles Paved
FY 2027-2028	\$4,000,000	17.67
FY 2028-2029	\$7,200,000	42.32

Sales Tax FY		Resurfacing Budget	Total Miles Paved
STFY 2027-2028	\$4,600,000	\$2,050,000	25.63
STFY 2028-2029	\$2,050,000		14.90

2027-2028

Street	From	To	LF
LYNGATE			
SE Montauk St.	SE Goucho Ave.	SE PSL Blvd.	950
SE Goucho Ave.	SE Montauk St.	SE Monitor St.	750
SE Monitor St.	SE Goucho Ave.	SE Minorca Ave.	750
SE Grapeland Ave.	SE Montauk St.	SE Monitor St.	950
SE Minorca Ave.	SE Montauk St.	SE Morningside	1700
LYNGATE			
SE Lyngate Dr.	US-1	West Approx. 330'	330
Rescheduled from FY 26/27			
CANAL POINTE			
Essex Dr.	End	SE Floresta Dr.	7900
SE Penn Ave.	SE Wald St.	SE Floresta Dr.	1000
SW Cary St.	SW PSL Blvd.	SW Essex Dr.	300
SW Best St.	SW PSL Blvd.	SW Essex Dr.	300
SE West St.	SE PSL Blvd.	SE Essex Dr.	450
SE Belvedere St.	SE PSL Blvd.	SE Essex Dr.	600
SE Rich St.	SW PSL Blvd.	SW Essex Dr.	750
SE Aneci St.	SE PSL Blvd.	SE Essex Dr.	750
SE Watercrest St.	SE Penn Ave,	SE Essex Dr.	1200
SE Stonecrop St.	SE Penn Ave,	SE Essex Dr.	1350
SE Hemsing St.	SE Delancey Ln.	Oakridge Dr.	1200
SE Oaklyn St.	SE Delancey Ln.	Oakridge Dr.	1000
SE Price Ct.	SE Oaklyn St.	SE Delancey Ln.	700
SE Delancey Ln.	SE Hemsing Ct.	SE Floresta Dr.	900
SE Portage Ave.	SE Floresta Dr.	End	1650
SE Welsh St.	SE Floresta Dr.	SE Portage Ave.	700
Rescheduled from FY 26/27			
PALM TRAILS/CASHMERE COVE			
SW Del Rio Blvd.	SW Garnet St.	SW PSL Blvd.	9750
Advanced from FY 29/30			
NORTHPORT VILLAGE			
NW Biscayne Dr.	NW Bayshore Blvd.	NW LaBrea Ave.	3200
NW Camrose St.	NW Biscayne Dr.	NW Kilpatrick Ave.	1300
NW La Playa St.	NW Biscayne Dr.	NW Kilpatrick Ave.	1300
NW Dearman St.	NW Biscayne Dr.	NW Kilpatrick Ave.	1300
NW Aurora St.	NW Biscayne Dr.	NW Kilpatrick Ave.	1300
NW Friar St.	NW Biscayne Dr.	NW Kilpatrick Ave.	1300
NW Heather St.	NW Floresta Dr.	NW Marion Ave.	1600
NW Granadeer St.	NW Floresta Dr.	NW Kilpatrick Ave.	1200
NW Hogan St.	NW Floresta Dr.	NW Kilpatrick Ave.	1100

NW Hibiscus St.	NW Floresta Dr.	NW Kilpatrick Ave.	1000
NW Dorchester St.	NW Floresta Dr.	NW Marion Ave.	1400
NW Broadview St.	NW Floresta Dr.	NW Kilpatrick Ave.	1000
NW Avens St.	NW Floresta Dr.	NW Kilpatrick Ave.	1000
NW Byron St.	NW Floresta Dr.	NW Kilpatrick Ave.	1000
NW Curry St.	NW Floresta Dr.	NW Kilpatrick Ave.	1000
NW Curtis St.	NW Floresta Dr.	NW Kilpatrick Ave.	1000
NW Kilpatrick Ave.	NW Bayshore Blvd.	NW Curtis St.	5300
NW La Brea Ave.	NW Heather St.	NW Granadeer St.	900
Advanced from FY 31/32			
SWAN PARK			
SW Todd Ave.	SW Airoso Blvd.	SW Bayshore Blvd.	6150
SW Twig Ave.	SW Airoso Blvd.	SW Irving St.	1200
SW Ray Ave.	SW Airoso Blvd.	SW Irving St.	1200
SW Grove Ave.	SW Airoso Blvd.	SW Irving St.	1200
SW Twig Ave.	SW Hutchins St.	SW Broadview St.	1550
SW Ray Ave.	SW Hutchins St.	SW Broadview St.	1550
SW Grove Ave.	SW Hutchins St.	SW Broadview St.	1550
SW Twig Ave.	SW Hibiscus St.	SW Empire St.	1200
SW Ray Ave.	SW Hibiscus St.	SW Empire St.	1200
SW Grove Ave.	SW Hibiscus St.	SW Empire St.	1200
SW Irving St.	SW Todd Ave.	End	1200
SW Dorchester St.	SW Todd Ave.	End	1200
SW Hibiscus St.	SW Todd Ave.	SW Crosstown Pkwy.	1200
SW Empire St.	SW Todd Ave.	End	1200
SW Heather St.	SW Eyerly Ave.	SW Crosstown Pkwy.	1600
SW Twig Ave.	SW Bayshore Blvd.	SW Heather St.	800
SW Ray Ave.	SW Bayshore Blvd.	SW Heather St.	750
SW Grove Ave.	SW Bayshore Blvd.	SW Heather St.	650
SW Grenadeer St.	SW Eyerly Ave.	SW Todd Ave.	375
SW Broadview St.	SW Eyerly Ave.	SW Crosstown Pkwy.	1600
SW Hutchins St.	SW Eyerly Ave.	SW Crosstown Pkwy.	1600
		Miles Resurfaced	17.67
		Resurfacing Budget	\$4,000,000

2027-2028 Sales Tax Funded

CANAL POINTE

SW Fairchild Ave.	SW Hinchman St.	SE Appleby St.	2650
SW Inwood Ave.	SW Warwick St.	SE Appleby St.	2250
SW Langfield Ave.	SW Warwick St.	SE Carpenter St.	950
SE Carpenter St.	SE Oakridge Dr.	SE Glenwood Dr.	2450
SE Whitehorse St.	SE Inwood Ave.	SE Glenwood Dr.	1525
SE Blackhorse St.	SE Inwood Ave.	SE Glenwood Dr.	1325

SE Langfield Ave.	SE Blackhorse St.	SE Appleby St.	750
SE Airview Ave.	SE Blackhorse St.	SE Glenwood Dr.	800
SE Summit St.	SW Glenwood Dr.	SW Airview Ave.	1150
SW Mercer St.	SW Airview Ave.	SW Glenwood Dr.	1200
SW Airview Ave.	SE Carpenter St.	SW Hinchman St.	1300
SW Warwick St.	SW Fairchild Ave.	SW Glenwood Dr.	2150
CASHMERE COVE/PALM TRAILS			
SW Cashmere Blvd.	SW Crosstown Pkwy.	SW Del Rio Blvd.	1850
MORNINGSIDE			
SE Elmhurst Rd.	SE Blockton Ave.	SE Portillo Rd.	3200
SE Bisbee St.	SE Elmhurst Rd.	SE Portillo Rd.	2500
SE Dorit Ave.	SE Blockton Ave.	SE Bisbee St.	400
SE Harding St.	SE Chiffon Ave.	SE Portillo Rd.	2200
SE Harlow St.	SE Blockton Ave.	SE Portillo Rd.	2500
SE Chiffon Ave.	SE Bisbee St.	SE Harlow St.	1100
SE Bersell Rd.	SE Harlow St.	SE Portillo Rd.	950
SE Hanford Rd.	SE Blockton Ave.	SE Morningside Blvd.	1600
SE Isabell	SE Blockton Ave.	SE Morningside Blvd.	1000
SE Blockton Ave.	SE Morningside Blvd.	SE Isabell Rd.	400
SE Blockton Ave.	SE Elmhurst Rd.	SE Morningside Blvd.	2350
PAAR ESTATES/WHISPERING PINES			
SW Tulip Blvd.	SW Darwin Blvd.	Canal ROW	3000
Rescheduled from FY 26/27			
CANAL POINTE			
SW Statler Ave.	SW Bayshore Blvd.	SW Mountwell St.	1700
SW Moselle Ave.	SW Bayshore Blvd.	SW Mountwell St.	1550
SW Aubudon Ave.	SW Bayshore Blvd.	SW Mountwell St.	1400
SW Airview Ave.	SW Bayshore Blvd.	SW Hinchman St.	2150
SW Langfield Ave.	SW Bayshore Blvd.	SW Hinchman St.	2000
SW Inwood Ave.	SW Bayshore Blvd.	SW Mountwell St.	1800
SW Hinchman St.	SW Glenwood Dr.	End	2550
SW Avondale St.	SW Airview St.	SW Glenwood Dr.	1250
SW Lafayette St.	SW Airview St.	SW Glenwood Dr.	1250
SW Mountwell St.	SW Glenwood Dr.	End	2650
SW Fairchild Ave.	SW Mountwell St.	SW Hinchman St.	1000
HIDDEN OAKS			
SW Angus Ave.	SW Alminar St.	SW Halisee St.	600
SW Garcia Ave.	SW Alminar St.	SW Vale St.	625
SW Datura Ave.	SW Alminar St.	SW Vale St.	600
SW Lamb Ave.	SW Alminar St.	SW Vale St.	750
SW Santana Ave.	SW Alminar St.	SW Halisee St.	1200
SW Vale St.	SW Santana Ave.	SW Garcia Ave.	1025
SW Luse Ln.	SW Savage Blvd.	SW Halisee St.	400

SW Hallisee St.	SW Angus Ave.	SW Graybeal Ave.	2700
SW Alimar St.	SW Tanforan Blvd.	SW Santana Ave.	2825
SW Mabry Ct.	SW Alminar St.	End	350
SW Gay Cir.	SW Alminar St.	SW Alminar St.	1000
SW Tanforan Blvd.	SW Savage Blvd.	End	600
NORTHPORT VILLAGE			
NW Riverside Dr.	NW Selvitz Rd.	NW Avens St.	2850
NW Kingston St.	NW Bayshore Blvd.	NW Riverside Dr.	2525
NW Conover St.	NW Ferris Dr.	NW Bayshore Blvd.	2100
NW Monica St.	NW Ferris Dr.	NW Placid Ave.	700
NW Haven St.	NW Ferris Dr.	NW Placid Ave.	950
NW Colonial St.	NW Ferris Dr.	NW Placid Ave	950
NW Placid Ave.	NW Selvitz Rd.	NW Grenada St.	2500
NW Cornell Ave.	NW Kingston St.	NW Grenada St.	2100
NW Sherbrooke Ave.	NW Kingston St.	NW Grenada St.	2100
NW Fairfax Ave.	NW Kingston St.	NW Grenada St.	2100
NW Ferris Dr.	NW Kingston St.	NW Grenada St.	2200
NW Concord Dr.	NW Ferris Dr.	NW Floresta Dr.	3700
NW Byron St.	NW Concord Dr.	NW Floresta Dr.	650
NW Argosy St.	NW Kingston St.	NW Monica St.	900
NW Hibiscus St.	NW Concord Dr.	NW Floresta Dr.	625
NW Avens St.	NW Concord Dr.	NW Floresta Dr.	650
NW Grenada St.	NW Bayshore Blvd.	NW Concord Dr.	2550
NW Selvitz Rd.	NW Floresta Dr.	NW Bayshore Blvd.	2500
TULIP PARK/CRANE LANDING			
SW Feldman Ave.	SW Darwin Blvd.	SW Hale St.	2125
SW Dagget Ave.	SW Darwin Blvd.	SW Hale St.	3125
SW Hale St.	SW Dagget Ave.	SW Feldman Ave.	525
SW Hall St.	SW Dagget Ave.	SW Feldman Ave.	525
SW Koba St.	SW Dagget Ave.	SW Feldman Ave.	550
SW Hainlin St.	SW Feldman Ave.	SW Dahled Ave.	1000
SW Kasin St.	SW McComb Ave.	SW Dagget Ave.	1000
SW Daisy St.	SW Dagget Ave.	SW Feldman Ave.	725
SW Haines St.	SW Feldman Ave.	SW Fig Ave.	1700
SW Fig Ave.	SW Hablow St.	SW Darwin Blvd.	650
SW Kane Ave.	SW Hablow St.	SW Darwin Blvd.	650
SW Hablow St.	SW Lacriox Ave.	SW Dagget Ave.	2640
SW Kallen St.	SW Lacriox Ave.	SW Kane Ave.	1080
Advanced from FY 29/30			
PAAR ESTATES			
SW Paar Dr.	SW Tulip Blvd.	SW Darwin Blvd.	10700
Added			
BAYSHORE HEIGHTS/RIVERVIEW			

Airoso Blvd.	Thornhill Dr.	PSL Blvd.	4610
		Sales Tax Miles	25.63
		Sales Tax Funding	\$4,600,000

2028-2029

Street	From	To	LF
BAYSHORE HEIGHTS			
SW Chandler Ter.	SW Bayshore Blvd.	SW Burlington St.	1300
SW Crescent Ave.	SW Bayshore Blvd.	SW Brisbane St.	1700
SW Chapman Ave.	SW Trenton Ln.	SW Kail St.	2500
SW Burman Ln.	SW Thornhill Dr.	SW Crescent Ave.	1750
SW Larchmont Ln.	SW Thornhill Dr.	SW Crescent Ave.	1825
SW Trenton Ln.	SW Thornhill Dr.	SW PSL Blvd.	2650
SW Burlington St.	SW Thornhill Dr.	SW Crescent Ave.	2100
OAK HAMMOCK/PALM TRAILS			
SW California Blvd.	SW Crosstown Pkwy.	SW Del Rio Blvd.	1850
RIVERVIEW			
SE Walters Ter.	SE Floresta Dr.	End	2800
SE Bayharbor St.	SE Albatross Ave.	SE Walters Ter.	1800
SE Coral Reef St.	End	SE Walters Ter.	2800
SE Albatross Ave.	SE Bayharbor St.	SE Coral Reef St.	1600
SE Atlantis Ave	SE Floresta Dr.	SE Coral Reef St.	2350
SE Vine St.	SE Walters Ter.	SE Bywood Ave.	450
SE Bayfront Ave.	SE Bayharbor St.	SE Coral Reef St.	1400
SE Belfast Ave.	SE Concha St.	SE Coral Reef St.	1400
SE Breakwater Ave.	SE Concha St.	SE Coral Reef St.	1400
SE Brookedge Ave.	SE Concha St.	SE Coral Reef St.	1400
SE Browning Ave.	SE Concha St.	SE Coral Reef St.	1800
SE Concha St.	SE Bayfront Ave.	SE Walters Ter.	1650
RIVERVIEW			
SE Bywood Ave.	SE Floresta Dr.	SE Crowberry Dr.	3000
SE Candle Ave.	SE Clearmont St.	SE Clearbrook St.	1000
SE Caravan Ave.	SE Clearmont St.	SE Clearbrook St.	1000
SE Damask Ave.	SE Floresta Dr.	SE Crowberry Dr.	2100
SE Clearmont St.	SE Bywood Ave.	SE Lansdowne Ave.	1400
SE Pratt St.	SE Caravan Ave.	SE Damask Ave.	500
SE Clearbrook St.	SE Bywood Ave.	SE Damask Ave.	1200
SE Cownie St.	SE Bywood Ave.	SE Damask Ave.	1300
SE Croquet St.	SE Bywood Ave.	SE Damask Ave.	1400
SE Crowberry Dr.	SE Bywood Ave.	SE Lansdowne Ave.	2000
Rescheduled from FY 26/27			
CANAL POINTE			
SW Glenwood Dr.	SW Barber Ln.	SW Bayshore Blvd.	750
SW Aubudon Ave.	SW Barber Ln.	SW Bayshore Blvd.	700
SW Inwood Ave.	SW Barber Ln.	SW Bayshore Blvd.	700
SW Barber Ln.	SW Glenwood Dr.	SW Cooper Ln.	3600
SW Cooper Ln.	SW Glenwood Dr.	End	3600
HIDDEN OAKS			

SW Kenwick Ave.	SW Brescia St.	SW Halissee St.	1160
SW Elmwood Ave.	SW Brescia St.	SW Halissee St.	1160
SW Choctaw St.	SW Elmwood Ave.	SW Gray Beal Ave.	1100
SW Haycraft Cir.	SW Choctaw St.	SW Choctaw St.	1300
SW Lusby Ave.	SW Brescia St.	SW Haycraft Cir.	350
SW Halissee St.	SW Gray Beal Ave.	SW Kenwick Ave.	1400
SW Culpepper Ave.	SW Brescia St.	SW Gamberi St.	825
SW Dapsco Ave.	SW Brescia St.	SW Gamberi St.	850
SW Gamberi St.	SW Culpepper Ave.	SW Savage Blvd.	900
SW Brescia St.	SW Savage Blvd.	SW Almansa Ave.	1500
SW Neal Rd.	SW Brescia St.	SW Savage Blvd.	1700
SW Gables Ave.	SW Neal Rd.	SW Brescia St.	800
SW High Ct.	SW Natena Rd.	End	250
SW Natena Rd.	SW Brescia St.	SW Almansa Ave.	1200
SW Almansa Ave.	SW Brescia St.	SW Savage Blvd.	1400
SW Kent Cir.	SW Savage Blvd.	SW Savage Blvd.	2900
SW Naomi Ave.	SW Savage Blvd.	SW Kent Cir.	750
SW Ranch Ave.	SW Savage Blvd.	SW Kent Cir.	900
SW Ranch Ct.	SW Ranch Ave.	End	300
SW Race Rd.	SW Ranch Ave.	SW Kent Cir.	650
SW Webster Ln.	SW Savage Blvd.	SW Algiers St.	2150
SW Algiers St.	SW Jay Ave.	SW Import Dr.	1850
SW Pruitt St.	SW Jay Ave.	SW Import Dr.	1850
SW Quarry St.	SW Jay Ave.	SW Import Dr.	1850
SW Jay Ave.	SW Quarry St.	SW Algiers St.	650
SW Zamora Ter.	SW Import Dr.	SW Webster Ln.	350
SANDHILL CROSSING			
SE Berkshire Blvd.	SE Green River Pkwy.	SE Melaleuca Blvd.	6000
Rescheduled from FY 27/28			
BAYSHORE BUSINESS DISTRICT			
SW S. Macedo Blvd	SW Bayshore Blvd.	SW Thornhill Dr.	15500
SW Thornhill Dr.	SW S Macedo Blvd.	SW Biltmore St.	450
SW Carter Ave.	SW Bayshore Blvd.	SW S. Macedo Blvd.	650
SW Grove Ave.	SW Bayshore Blvd.	SW S. Macedo Blvd.	650
SW Eyerly Ave.	SW Bayshore Blvd.	SW S. Macedo Blvd.	650
SW Dwyer Ave.	SW Bayshore Blvd.	SW S. Macedo Blvd.	650
SW Lakehurst Dr.	SW Bayshore Blvd.	SW S. Macedo Blvd.	650
SW Swan Ave.	SW Bayshore Blvd.	SW S. Macedo Blvd.	650
SW Biltmore St.	SW S. Macedo	End	7400
SW Biltmore St.	SW Carter Ave.	End	800
FAIRGREEN CROSSINGS			
SW Salvatierra Blvd.	SW Juliet Ave.	SW Tanforan Blvd.	5500
SW Fair Isle Rd.	SW Salvatierra Blvd.	End	3200
SW Import Dr.	SW Salvatierra Blvd.	End	3100

SW Opechee Ave.	SW Salvatierra Blvd.	SW Lewis St.	1100
SW Our Ct.	SW Opechee Ave.	End	300
SW Palace Ave.	SW Salvatierra Blvd.	SW Opechee Ave.	850
SW Onaway Ave.	SW Salvatierra Blvd.	SW Lewis St.	800
SW Hamilton Ave.	SW Salvatierra Blvd.	SW Lewis St.	700
SW Altamira Ave.	SW Salvatierra Blvd.	SW Breezeway St.	850
SW Lewis St.	SW Fair Isle Rd.	SW Altamira Ave.	1700
SW Breezeway St.	SW Import Dr.	SW Acacia Ave.	1400
SW Glendale St.	SW Import Dr.	SW Acacia Ave.	1200
SW Guernsey St.	SW Import Dr.	End	1300
SW Fanfare St.	SW Fair Isle Rd.	SW Acacia Ave.	1300
SW Saga St.	SW Import Dr.	SW Acacia Ave.	1000
SW Backton Ave.	SW Salvatierra Blvd.	SW Imperial St.	700
SW Gailwood St.	SW Tanforan Blvd.	SW Backton Ave.	1650
SW Imperial St.	SW Tanforan Blvd.	SW Backton Ave.	1650
SW Tanforan Blvd.	SW Salvatierra Blvd.	End	1900
SW Acacia Ave.	SW Breezeway St.	SW Saga St.	1325
ROSSER RESERVE			
SW McCoy Ave.	SW Janus St.	SW Lafleur St.	1400
SW McCracken Ave.	SW Lafleur St.	SW PSL Blvd.	1750
SW McComkle Ave.	SW Lafleur St.	SW PSL Blvd.	1500
SW McComb Ave.	SW Kaiser St.	SW PSL Blvd.	900
SW Darbey Ln.	SW McCracken Ave.	SW McComb Ave.	900
SW Janus St.	SW McCoy Ave.	SW McCracken Ave.	350
SW Lafleur St.	SW McCoy Ave.	SW McComkle Ave.	1100
SW Kakopo St.	SW McCracken Ave.	SW McCall Rd.	2800
SW Kaiser St.	SW McCracken Ave.	SW McComkle Ave.	1100
SW McDevitt St.	SW Jarmer Rd.	SW PSL Blvd.	1700
SW McCall Rd.	SW Jarmer Rd.	SW PSL Blvd.	2325
SW Jaslo Ave.	SW Jarmer Rd.	SW McIntyre St.	1700
SW Jarmer Rd.	SW McDevitt St.	SW Parr Dr.	1950
SW Laffite St.	SW McDevitt St.	SW McCall Rd.	1200
SW Kabane St.	SW McDevitt St.	SW McCall Rd.	1200
SW McHord Ave.	SW Kabane St.	SW PSL Blvd.	800
SW McIntyre St.	SW Parr Dr.	SW PSL Blvd.	1125
TULIP PARK			
SW McComb Ave.	SW Darwin Blvd.	SW Hale St.	2625
SW Sadwick Ave.	SW Hale St.	SW Kasin St.	1050
SW Sadwick Ave.	SW Karin St.	SW Haines St.	730
SW Lawler Ave.	SW Hale St.	SW Kasin St.	960
SW Lawler Ave.	SW Karin St.	SW Haines St.	700
SW Prater Ave.	SW Hale St.	SW Darwin Blvd.	2225
SW Baoy Ave.	SW Hale St.	SW Kasin St.	800

SW Baoy Ave.	SW Karin St.	SW Darwin Blvd.	900
SW Kaabe Ave.	SW Hale St.	SW Kasin St.	700
SW Kaabe Ave.	SW Karin St.	SW Darwin Blvd.	850
SW Hale St.	SW McComb Ave.	SW Laird Ave.	1900
SW Kasin St.	SW McComb Ave.	SW Laird Ave.	2225
SW Karin St.	SW McComb Ave.	SW Laird Ave.	1875
SW Haines St.	SW McComb Ave.	SW Prater Ave.	950
SW Hale St.	SW Tulip Blvd.	SW Fifer Ave.	1200
SW Haines St.	SW Halden Ave.	SW Fifer Ave.	950
SW Fifer Ave.	SW Hale St.	SW Darwin Blvd.	1650
SW Halkell Ave.	SW Hale St.	SW Haines St.	1150
SW Halifax Ave.	SW Hale St.	SW Haines St.	1050
SW Halden Ave.	SW Hale St.	SW Darwin Blvd.	1200
SW Laird Ave.	SW Hale St.	SW Darwin Blvd.	1800
Advanced from FY 31/32			
GATLIN PINES			
SW Savona Blvd.	SW Alcantarra Blvd.	SW Wellington Ave.	5800
		Miles Resurfaced	42.32
		Resurfacing Budget	\$7,200,000

2028-2029 Sales Tax Funded			
Rescheduled from FY 27/28			
FAIRGREEN CROSSINGS			
SW Lisbon St.	SW Fairgreen Rd.	SW Galiano Rd.	300
SW Cadima St.	SW Fairgreen Rd.	SW Galiano Rd.	800
SW Comfort St.	SW Fairgreen Rd.	SW Galiano Rd.	1000
SW Columbia St.	SW Fairgreen Rd.	SW Galiano Rd.	1100
SW Commargo St.	SW Fair Isle Rd.	SW Galiano Rd.	1550
SW Catalonia St.	SW Fairgreen Rd.	SW Galiano Rd.	1200
SW Cordova St.	SW Fairgreen Rd.	SW Galiano Rd.	1300
SW Palermo Rd.	SW Fairgreen Rd.	SW Salzedo Ave.	825
SW Paddock St.	SW Juliet Ave.	SW Salzedo Ave.	650
SW Pancoast St.	SW Fairgreen St.	SW Juliet Ave.	1200
SW Realty St.	SW Fairgreen St.	SW Juliet Ave.	1100
SW Rutland St.	SW Fairgreen St.	SW Juliet Ave.	1000
SW Ivy St.	SW Galiano Rd.	SW Juliet Ave.	350
SW Galiano Rd.	SW Ivy St.	SW Lisbon St.	2500
SW Juliet Ave.	SW Ivy St.	SW Salvatierra Blvd.	1850
SW Fairgreen Rd.	SW Lisbon St.	SW Salvatierra Blvd.	1850
SW Salzedo Ave.	SW Pancoast St.	SW Cordova St.	950
SW Galiano Rd.	SW Cadima St.	End	250
NORTHPORT VILLAGE			
NW Avens St.	NW Bayshore Blvd.	NW Ferris Dr.	2180
NW Fairfax Ave.	NW Avens St.	NW Salem Ter.	1040

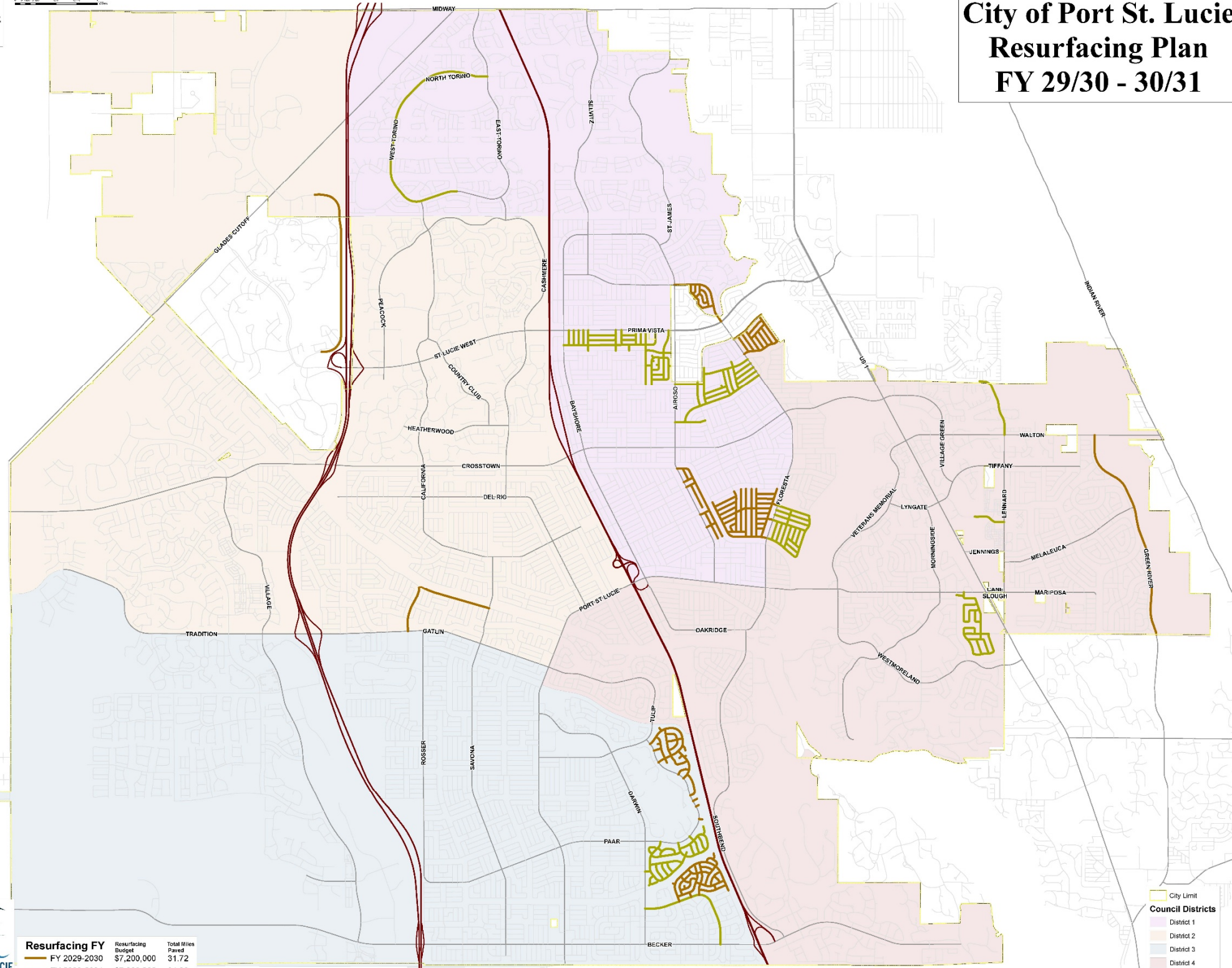
NW Sherbrooke Ave.	NW Avens St.	NW Salina Ter.	900
NW Cornell Ave.	NW Avens St.	NW Salina Ter.	600
NW Placid Ave.	NW Grenada St.	NW Twylite Ter.	1400
NW Rebecca Ave.	NW Avens St.	NW Twylite Ter.	850
NW Tyler Ave.	NW Avens St.	NW Twylite Ter.	700
NW Salem Ter.	NW Airoso Blvd.	NW Salina Ter.	700
NW Saline Ter.	NW Walnut Ln.	NW Placid Ave.	1200
NW Turton Ter.	NW Placid Ave.	NW Walnut Ln.	950
NW Twylite Ter.	NW Ferris Dr.	NW Airoso Blvd.	2000
NW Walnut Ln.	NW Salina Ter.	NW Twylite Ter.	600
NW Ferris Dr.	NW Grenada St.	NW Ravenswood Ln.	2900
NW Sagamore Ter.	NW Ferris Dr.	NW Airoso Blvd.	1775
NW Ravenswood Ln.	NW Sagamore Ter.	NW Floresta Dr.	1800
NW Raymond Ln.	NW Sagamore Ter.	NW Ferris Dr.	1400
NW Reading Ln.	NW Sagamore Ter.	NW Ferris Dr.	1100
NW Virgo Ct.	NW Reading Ln.	End	500
NW Hutchins St.	NW Ferris Dr.	NW Floresta Dr.	375
TULIP PARK			
SW McCoy Ave.	SW PSL Blvd.	SW Findlay St.	1425
SW McCracken Ave.	SW Jamros St.	SW Jack St.	2900
SW McComb Ave.	SW PSL Blvd.	SW Findlay St.	1375
SW Jamros St.	SW McCoy Ave.	SW Comb Ave.	600
SW Findlay St.	SW McCoy Ave.	SW Comb Ave.	600
SW McCoy Ave.	SW Lachine St.	SW Jack St.	1430
SW McComb Ave.	SW Lachine St.	SW Jack St.	1430
SW Jack St.	SW McCoy Ave.	SW McComb Ave.	600
SW Lachine St.	SW McCoy Ave.	SW McCall Rd.	1400
SW Jablo St.	SW McComb Ave.	SW McCall Rd.	625
SW McKim St.	SW McComb Ave.	SW McCall Rd.	625
SW Kolsted St.	SW McComb Ave.	SW McCall Rd.	650
SW Kocerik St.	SW McComb Ave.	SW McCall Rd.	650
SW Jacobs St.	SW Koler Ave.	SW McCall Rd.	475
SW Kober Rd.	SW Koler Ave.	SW McCall Rd.	950
SW Koler Ave.	SW Lachine St.	SW PSL Blvd.	1575
SW McCall Rd.	SW McCrory St.	SW PSL Blvd.	2550
SW McCullough Ave.	SW McCrory St.	SW PSL Blvd.	2350
SW Jacoby Ave.	SW McCrory St.	SW PSL Blvd.	1950
SW Jaslo Ave.	SW McCrory St.	SW PSL Blvd.	1650
SW McCain St.	SW McCullough Ave.	SW Paar Dr.	950
SW McCrory St.	SW Paar Dr.	SW McCall Rd.	1450
WHISPERING PINES			
SW Rice Ave.	SW PSL Blvd.	SW Chartwell St.	1100
SW Chartwell St.	SW Tunis Ave.	SW Rice Ave.	1150

SW Tunis Ave.	SW PSL Blvd.	NW Avens St.	2550
Added			
NORTHPORT VILLAGE			
NW Bayshore Blvd.	NW Selvitz Rd.	NW Avens St.	2550
		Sales Tax Miles	14.90
		Sales Tax Funding	\$2,050,000



0 0.125 0.25 0.5 1 Miles

City of Port St. Lucie Resurfacing Plan FY 29/30 - 30/31



Resurfacing FY	Resurfacing Budget	Total Miles Paved
FY 2029-2030	\$7,200,000	31.72
FY 2030-2031	\$7,200,000	31.38

City Limit

Council Districts

- District 1
- District 2
- District 3
- District 4

2029-2030

Street	From	To	LF
FLORESTA GARDENS			
SE Whitmore Dr.	SE Airoso Blvd.	SE Pisces Ter.	5500
SE Aires Ln.	SE Whitmore Dr.	SE Walters Ter.	1600
SE Walters Ter.	SE Airoso Blvd.	SE Whitmore Dr.	600
SE Voltair Ter.	SE Airoso Blvd.	SE Whitmore Dr.	600
SE Aires Ln.	SE Voltair Ter.	SE Thornhill Dr.	1600
SE Starfish Ave.	SE Airoso Blvd.	SE Whitmore Dr.	600
SE Aires Ln.	SE Starfish Ave.	SE Pisces Ter.	1850
SE Starflower Ave.	SE Airoso Blvd.	SE Whitmore Dr.	600
HIDDEN OAKS			
SW Abingdon Ave.	SW Import Dr.	SW Savona Blvd.	4600
Rescheduled from FY 27/28			
SANDHILL CROSSING			
SE Green River Pkwy.	SW Walton Rd.	SE Melaleuca Blvd.	5641
NORTHPORT VILLAGE			
NE Floresta Dr.	SE Airoso Blvd.	Prima Vista Blvd.	4450
Rescheduled from FY 28/29			
BECKER RIDGE			
SW Ridgecrest Dr.	SW Kestor Dr.	SW Namoit Pl.	6200
SW My Ct.	SW Ridgecrest Dr.	End	300
SW Taluga St.	SW Exora Ter.	SW Kestor Dr.	300
SW Exora Ter.	SW Ridgecrest Dr.	SW Ridgecrest Dr.	2750
SW Elba St.	SW Exora Ter.	SW Lama Ave.	1750
SW Chad Ave.	SW Ridgecrest Dr.	SW Glen Rd.	750
SW Veal Ct.	SW Glen Rd.	End	350
SW Glen Rd.	SW Elba St.	SW Exora Ter.	1500
SW Lama Ave.	SW Ridgecrest Dr.	SW Macad St.	1500
SW Muncie St.	SW Kestor Dr.	SW Ridgecrest Dr.	2050
SW Nabble Ave.	SW Exora Ter.	SW Ridgecrest Dr.	1900
SW Film Ave.	SW Muncie St.	SW Macad St.	800
SW Aero Cir.	SW Ridgecrest Dr.	SW Ridgecrest Dr.	1175
SW Kidd Ct.	SW Aero Cir.	End	550
SW Macad St.	SW Nabble Ave.	SW Ridgecrest Dr.	1425
SW Webb St.	SW Nabble Ave.	SW Ridgecrest Dr.	1150
SW Fiji Ln.	SW Webb St.	SW Nabble Ave.	550
SW Palau Ln.	SW Nabble Ave.	SW Saginaw Ave.	300
SW Saginaw Ave.	SW Muncie St.	SW Ridgecrest Dr.	1800
CASHMERE COVE/PALM TRAILS			
SW California Blvd.	SW Cameo Blvd.	SW Plantation Ter.	7050
FLORESTA GARDENS			
SE Fallon Dr.	SE Thornhill Dr.	SE Seahouse Dr.	2125
SE Seahouse Dr.	SE Fallon Dr.	End	2600

SE Doat St.	SE Fallon Dr.	SE Aneci St.	560
SE Leo Ln.	SE Yacht Ter.	SE Doat St.	1300
SE Yacht Ter.	SE Leo Ln.	SE Sandia Dr.	475
SE Tray Ter.	SE Fallon Dr.	SE Sandia Dr.	900
SE Starflower Ave.	SE Fallon Dr.	SE Sandia Dr.	1050
SE Streamlet Ave.	SE Fallon Dr.	SE Sandia Dr.	1300
SE Strait Ave.	SE Fallon Dr.	SE Sandia Dr.	1400
SE Starfish Ave.	SE Fallon Dr.	SE Sandia Dr.	1600
FLORESTA GARDENS			
SE Starfish Ave.	SE Joy Haven St.	SE Fairfield St.	1200
SE Strait Ave.	SE Joy Haven St.	SE Fairfield St.	1100
SE Streamlet Ave.	SE Joy Haven St.	SE Floresta Dr.	1000
SE Starflower Ave.	SE Sandia Dr.	SE Fairfield St.	2250
SE Sweetbay Ave.	SE Joy Haven St.	SE Fairfield St.	800
SE Polynesian Ave.	SE Joy Haven St.	SE Floresta Dr.	1100
SE Picasso Ave.	SE Joy Haven St.	SE Fairfield St.	575
SE Ridgely Ave.	SE Joy Haven St.	SE Fairfield St.	475
SE Fairfield St.	SE Seahouse Dr.	SE Thornhill Dr.	3250
SE Joy Haven St.	SE Seahouse Dr.	SE Thornhill Dr.	3100
SE Manth Ln.	SE Seahouse Dr.	SE Thornhill Dr.	3050
SE Aneci St.	SE Seahouse Dr.	SE Thornhill Dr.	3050
SE Carvalho St.	SE Thornhill Dr.	SE Doat St.	2725
SE Sandia Dr.	SE Doat St.	SE Thornhill Dr.	2650
HIDDEN OAKS			
SW Import Dr.	SW Abingdon Ave.	SW Gatlin Blvd.	3000
NORTHPORT VILLAGE			
NE Ardsley Dr.	NE Floresta Dr.	NE Floresta Dr.	2475
NE Jonquil St.	NE Floresta Dr.	NE Ardsley Dr.	650
NE Surrey St.	NE Floresta Dr.	DROW	1050
NE Orchard St.	NE Surrey St.	NE Ardsley Dr.	1325
NE Midfield Ln.	NE Surrey St.	NE Orchard St.	925
PAAR ESTATES			
SW Hawthorne Cir.	SW Paar Dr.	SW Paar Dr.	5250
SW Mark Ct.	SW Hawthorn Cir.	End	400
SW Myers Ct.	SW Hawthorn Cir.	End	550
SW Hill Ct.	SW Hawthorn Cir.	End	500
SW Hill St.	SW Hawthorn Cir.	SW Hawthorn Cir.	1550
SW Catskill Dr.	SW Hawthorn Cir.	SW Hawthorn Cir.	1750
SW Catskill Dr.	SW Hawthorn Cir.	SW Crestview Rd.	1400
SW Oakland Ave.	SW Catskill Dr.	SW Hawthorne Cir.	1100
SW Meade Cir.	SW Catskill Dr.	SW Catskill Dr.	1950
SW Blue Ct.	SW Hill St.	End	350
SW Landis Ln.	SW Paar Dr.	SW Hill St.	500
SW Crestview Rd.	SW Hawthorn Cir.	SW Paar Dr.	2150
SW Terry Ct.	SW Crestview Rd.	End	400

SW Bell Ct.	SW Crestview Rd.	End	400
SW Lion Ln.	SW Crestview Rd.	SW Paar Dr.	850
SW Macon Rd.	SW Crestview Rd.	SW Paar Dr.	1700
SW Perry Ct.	SW Paar Dr.	End	500
SW Jane Ct.	SW Paar Dr.	End	400
SW Peak Ct.	SW Paar Dr.	End	500
RIVERVIEW			
SE Brookside Ter.	SE Sea Breeze Ln.	SE Galleon Ln.	1300
SE Marydale Ter.	SE Sea Breeze Ln.	SE Galleon Ln.	1300
SE Calmoso Dr.	SE Floresta Dr.	End	2500
SE Anchor Ln.	SE Verada Ave.	SE Calmoso Dr.	1300
SE Skipper Ln.	SE Verada Ave.	SE Calmoso Dr.	1400
SE Sea Breeze Ln.	SE Verada Ave.	SE Calmoso Dr.	1600
SE Asbury Ln.	SE Marydale Ter.	SE Calmoso Dr.	1150
SE Sunnydale Ln.	SE Marydale Ter.	SE Calmoso Dr.	1200
SE Lamon Ln.	SE Marydale Ter.	SE Calmoso Dr.	1400
SE Galleon Ln.	SE Verada Ave.	SE Calmoso Dr.	2050
SANDHILL CROSSING			
SE Green River Pkwy.	SE Melaleuca Blvd.	County Line	8400
ST. LUCIE WEST/TORINO			
NW Commerce Centre Dr.	NW Commerce Lakes Dr.	NW Brandywine Ln.	10800
		Miles Resurfaced	31.72
		Resurfacing Budget	\$7,200,000

2030-2031

Street	From	To	LF
Rescheduled from FY 28/29			
BECKER RIDGE			
SW Kestor Dr.	SW Darwin Blvd.	SW Becker Rd.	7375
SANDHILL CROSSING			
SE Hillmoor Dr.	Hillmoor Apts.	SE Lennard Rd.	1955
SWAN PARK			
SW Ivanhoe Dr.	SW Lakehurst Dr.	SW Ulman Ave.	1750
SW Calmoso Dr.	SW Curtis St.	SW Ivanhoe Dr.	375
SW Ulman Ave.	SW Ivanhoe Dr.	SW Goodrich St.	1000
SW Branford Dr.	SW Ivanhoe Dr.	SW Ulman Ave.	1200
SW Ivanhoe Ct.	SW Ivanhoe Dr.	End	325
SW Bolin Ct.	SW Branford Dr.	End	225
SW Axis Ct.	SW Ivanhoe Dr.	End	275
SW Dabney Dr.	SW Ivanhoe Dr.	SW Ravenswood Ln.	750
SW Reynolds Ave.	SW Ivanhoe Dr.	SW Goodrich St.	1025
SW Goodrich St.	SW Reynolds Ave.	SW Ulman Ave.	1375
SW Calmoso Dr.	SW Goodrich St.	DROW	150
SW Curtis St.	SW Lucero Dr.	SW Lakehurst Dr.	2175
SW Ravenswood Ln.	Prima Vista Blvd.	SW Reynolds Ave.	3200
SW Lucero Dr.	SW Curtis St.	DROW	1700
Rescheduled from FY 29/30			
PAAR ESTATES			
SW Covington St.	SW Paar Dr.	SW S. Danville Cir.	1300
SW W. Danville Cir.	SW Paar Dr.	SW W. Danville Cir.	5400
SW Valley Pl.	SW W. Danville Cir.	End	450
SW Revere Ct.	SW E. Danville Cir.	SW E. Danville Cir.	650
SW Gettysburg Dr.	SW Paar Dr.	SW W. Danville Cir.	5400
SW Wind Cir.	SW Gettysburg Dr.	SW Gettysburg Dr.	1250
SW Wind Ct.	SW Wind Cir.	End	250
SW Newport Cir.	SW Gettysburg Dr.	SW Gettysburg Dr.	1000
SW Saratoga Ave.	SW Gettysburg Dr.	SW Gettysburg Dr.	2150
SW Marathon Ave.	SW Gettysburg Dr.	SW W. Danville Cir.	2000
SW Sebring Cir.	SW Marathon Ave.	SW Marathon Ave.	1450
SW Forge Ln.	SW Sebring Cir.	SW Gettysburg Dr.	400
SW Melbourne St.	SW Saratoga Ave.	SW Gettysburg Dr.	1150
SW Rushmore St.	SW Saratoga Ave.	SW Gettysburg Dr.	1000
SW Saybrook St.	SW Saratoga Ave.	SW Gettysburg Dr.	800
SW Millard Dr.	SW Gettysburg Dr.	SW Darwin Blvd.	350
SW Leesburg St.	SW E. Danville Cir.	SW S. Danville Cir.	1050
SW Darmouth St.	SW E. Danville Cir.	SW S. Danville Cir.	750
RIVERVIEW			
SE Streamlet Ave.	SE Floresta Dr.	SE Crowberry Dr.	2150

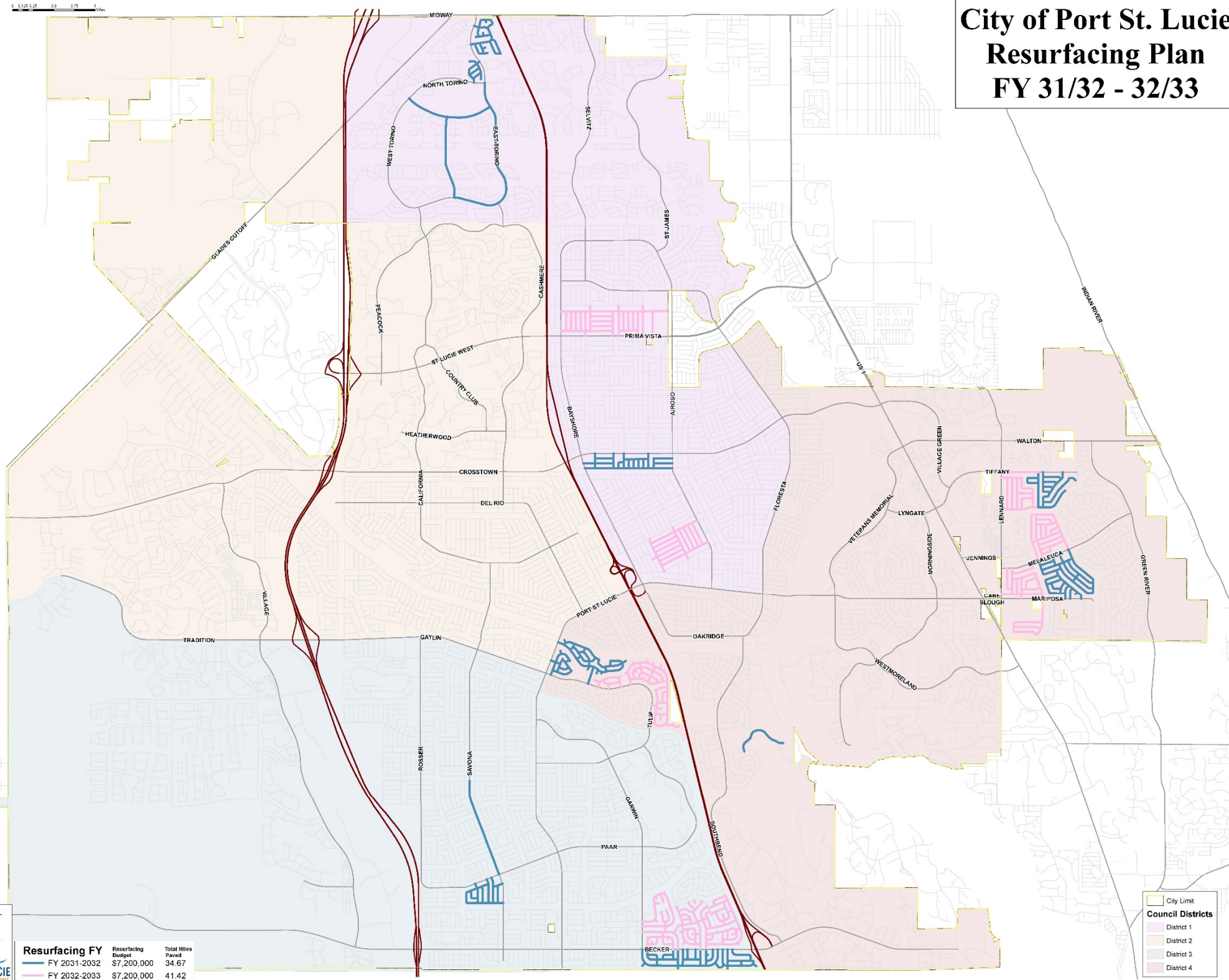
SE Starflower Ave.	SE Floresta Dr.	SE Crowberry Dr.	2300
SE Sweetbay Ave.	SE Floresta Dr.	SE Crowberry Dr.	2325
SE Polynesian Ave.	SE Floresta Dr.	SE Crowberry Dr.	2225
SE Quiescent Ln.	SE Doverbrook St.	SE Crowberry Dr.	1050
SE Roulette Ln.	SE Doverbrook St.	SE Crowberry Dr.	1025
SE Seahouse Dr.	End	SE Crowberry Dr.	2225
SE Cheltenham St.	SE Seahouse Dr.	SE Polynesian	1250
SE Crystal Mist St.	SE Seahouse Dr.	SE Polynesian Ave.	1300
SE Benedictine St.	SE Seahouse Dr.	SE Streamlet Ave.	1375
SE Doverbrook St.	SE Seahouse Dr.	SE Polynesian Ave.	1475
SE Esterbrook St.	SE Quiescent Ln.	SE Polynesian Ave.	950
SE Franciscan St.	SE Quiescent Ln.	SE Polynesian Ave.	1050
SE Crowberry Dr.	SE Streamlet Ave.	SE Seahouse Dr.	3000
SANDHILL CROSSING			
SE Lennard Rd.	End	Walton Rd.	3250
SANDPIPER BAY			
SE Delano Rd.	SE Port St. Lucie Blvd.	SE Emmett Rd.	3700
SE Bolton Ave.	SE Elston St.	SE Delano Rd.	850
SE Elston St.	SE Bolton Ave.	SE Issac Rd.	1300
SE Isaac Rd.	SE Elston St.	SE Delano Rd.	1450
SE Hillard Rd.	SE Isaac Rd.	SE Delano Rd.	1100
SE Bowen Ct.	SE Gowin Dr.	SE Delano Rd.	475
SE Hamden Rd.	SE Tickridge Rd.	SE Carthage Rd.	2875
SE DeLong Rd.	SE Emmett Rd.	SE Carthage Rd.	1000
SE Emmett Rd.	SE Hamden Rd.	SE Carthage Rd.	1600
SE Carthage Rd.	SE Tickridge Rd.	SE Hamden Rd.	2575
SWAN PARK			
SE Dorchester St.	Prima Vista Blvd.	SW Violet Ave.	950
SW Violet Ave.	SW Bayshore Blvd.	SW Irving St.	5900
SW Buswell Ave.	SW Friar St.	SW Hibiscus St.	1780
SW Butler Ave.	SW Friar St.	SW Hibiscus St.	1780
SW Buswell Ave.	SW Dorchester St.	SW Byron St.	950
SW Butler Ave.	SW Dorchester St.	SW Byron St.	950
SW Hibiscus St.	Prima Vista Blvd.	SW Lucero Dr.	1550
SW Friar St.	Prima Vista Blvd.	SW Lucero Dr.	1300
SW Curtis St.	Prima Vista Blvd.	SW Lucero Dr.	1300
SW Curry St.	Prima Vista Blvd.	SW Violet Ave.	1525
SW Byron St.	Prima Vista Blvd.	SW Violet Ave.	950
SW Carmelite St.	SW Violet Ave.	Prima Vista Blvd.	950
SW Peach St.	SW Violet Ave.	Prima Vista Blvd.	950
SW Aileen St.	SW Violet Ave.	Prima Vista Blvd.	950
SW Doreen St.	SW Violet Ave.	Prima Vista Blvd.	950
SW Irving St.	Prima Vista Blvd.	SW Curtis St.	950
SW Avens St.	SW Violet Ave.	SW Lucero Dr.	375
TORINO			
NW N. Torino Pkwy.	NW Blanton Blvd.	NW E. Torino Pkwy.	5200

TORINO			
NW W. Torino Pkwy.	NW N. Torino Pkwy.	NW E. Torino Pkwy.	11025
Advanced from FY 33/34			
FLORESTA POINTE			
SE Lakehurst Dr.	SE Airoso Blvd.	SE Prineville St.	1900
SE Sandia Dr.	DROW	SE Crosspoint Dr.	1600
SE Crosspoint Dr.	SE Eyerly Ave.	SE Floresta Dr.	4250
SE Eyerly Ave.	SE Airoso Blvd.	SE Sandia Dr.	2100
SE Prineville St.	SE Verada Ave.	SE Crosspoint Dr.	3450
SE Preston Ln.	SE Calmoso Dr.	SE Crosspoint Dr.	3150
SE Ogden Ln.	SE Huron Terr.	Gate	200
SE Proctor Ln.	SE Greenway Terr.	SE Crosspoint Dr.	1600
SE Greenway Terr.	SE Prineville St.	SE Floresta Dr.	2975
SE Huron Terr.	SE Prineville St.	SE O'Donnell Ln.	1500
SE Husted Terr.	SE Prineville St.	SE O'Donnell Ln.	1575
SE Ocean Spray Terr.	SE Preston Ln.	SE Floresta Dr.	1250
SE Sunnybrook Terr.	SE Preston Ln.	SE Floresta Dr.	1350
SE Maple Terr.	SE Preston Ln.	SE Floresta Dr.	1475
SE O'Donnell Ln.	SE Greenway Ter.	SE Crosspoint Dr.	1700
		Miles Resurfaced	31.38
		Resurfacing Budget	\$7,200,000

City of Port St. Lucie Resurfacing Plan FY 31/32 - 32/33



0 0.10 0.20 0.30 Miles



Resurfacing FY	Resurfacing Budget	Total Miles Paved
FY 2031-2032	\$7,200,000	34.67
FY 2032-2033	\$7,200,000	41.42

City Limit

Council Districts

- District 1
- District 2
- District 3
- District 4



2031-2032

Street	From	To	LF
BECKER RIDGE			
SW Duck Ct.	SW Kestor Dr.	SW Rad Ct.	475
SW Rad Ct.	SW Duck Ct.	SW Bradshaw Cir.	300
SW Bradshaw Cir.	SW Becker Rd.	SW Backert Ave.	3075
SW Flintstone Dr.	SW Becker Rd.	End	1175
SW Bradshaw Cir.	SW Becker Rd.	SW Backert Ave.	1750
SW Backert Ave.	SW Flintstone Dr.	SW Bradshaw Cir.	1650
SW Naftac Pl.	SW Backert Ave.	SW Bradshaw Cir	325
SW Mica Ct.	SW Bradshaw Cir.	End	450
SW Kestor Dr.	SW Becker Rd.	SW Becker Rd.	7000
SW Milburn Cir.	SW Sea Lion Rd.	End	2400
SW Ladybug Dr.	SW Kestor Dr.	SW Milburn Cir.	850
SW Stacy Ct.	SW Kestor Dr.	End	425
SW Felix Ave.	SW Milburn Cir.	SW Milburn Cir.	900
SW Milburn Cir.	End	SW Milburn Cir.	550
SW Sea Lion Rd.	SW Becker Rd.	End	1250
SW Caisson St.	SW Becker Rd.	SW Kestor Dr.	1000
SW Lassiter Ter.	SW Becker Rd.	SW Janice Ave.	625
SW Junietta Ter.	SW Becker Rd.	SW Janice Ave.	625
SW Athena Dr.	SW Becker Rd.	SW Kestor Dr.	1125
SW Janice Ave.	SW Caisson St.	SW Athena Dr.	1125
SW Paley Rd.	End	SW Kestor Dr.	925
SW Nackman Ter.	SW Becker Rd.	SW Paley Rd.	1000
SW Ley Ct.	SW Paley Rd.	End	275
ROSSER RESERVE			
SW Savona Blvd.	SW Alcantarra Blvd.	SW Paar Dr.	8500
Rescheduled from FY 30/31			
BAYSHORE HEIGHTS			
SW Fairway Ave.	SW Airoso Blvd.	SW Irving St.	1175
SW Fairview Ave.	SW Airoso Blvd.	SW Irving St.	1175
SW Carter Ave.	SW Airoso Blvd.	SW Bayshore Blvd.	5600
SW Fairway Ave.	SW Hibiscus St.	SW Empire St.	1200
SW Fairview Ave.	SW Hibiscus St.	SW Bayshore Blvd.	1950
SW Irving St.	SW Fairway Ave.	SW Carter Ave.	650
SW Hutchins St.	SW Crosstown Pkwy.	SW Carter Ave.	900
SW Broadview St.	SW Crosstown Pkwy.	SW Carter Ave.	900
SW Empire St.	SW Crosstown Pkwy.	SW Carter Ave.	900
SW Hibiscus St.	SW Crosstown Pkwy.	SW Carter Ave.	550
SW Curtis St.	SW Fairway Ave.	SW Carter Ave.	550
SW Curry St.	SW Fairway Ave.	SW Carter Ave.	550
SW Byron St.	SW Fairway Ave.	SW Carter Ave.	550
SW Avens St.	SW Fairway Ave.	SW Carter Ave.	550
SW Fairway Ave.	SW Broadview St.	SW Hutchins St.	1550

SW Hurtig Ct.	SW Carter Ave.	SW Broadview St.	700
SANDHILL CROSSING			
SE Calcutta Cir.	SE Durango St.	SE Durango St.	1700
SE Dogwood Ave.	SE Simmons St.	SE Flintlock Rd.	1200
SE Gilbert Ave.	SE Simmons St.	SE Flintlock Rd.	925
SE Wood Ave.	SE Simmons St.	SE Flintlock Rd.	675
SE Tracy Ave.	SE Simmons St.	SE Flintlock Rd.	500
SE Flintlock Rd.	SE Tiffany Ave.	SE Grand Dr.	2800
SE Mariana Rd.	SE Flintlock Rd.	SE Grand Dr.	2925
SE Simmons St.	SE Tiffany Ave.	SE Tracy Ave.	1250
SE Durango St.	SE Tiffany Ave.	SE Grand Dr.	2250
SE Grand Dr.	SE Durango St.	SE Earl Blvd.	2250
SANDHILL CROSSING			
SE Camden St.	SE Melaleuca Blvd.	SE Trail Ave.	950
SE Caliph St.	SE Melaleuca Blvd.	SE Calusa Ave.	650
SE Short St.	SE Toledo Ave.	SE Tiger Ave.	950
SE Tile Ter.	SE Shell Ave.	SE Dill Ln.	850
SE Dill Ln.	SE Seamist St.	SE Tiger Ave.	800
SE Pear Ln.	SE Seamist St.	SE Mariposa Ave.	950
SE Sesame Ln.	SE Seamist St.	SE Mariposa Ave.	750
SE Opal Cir.	SE Seamist St.	St. to End	325
SE Caligula Ave.	SE Camden St.	SE Caliph St.	925
SE Calusa Ave.	SE Camden St.	SE Bowie St.	2100
SE Trail Ave.	SE Camden St.	SE Trillo St.	1200
SE Toledo Ave.	SE Short St.	SE Seamist St.	900
SE Shell Ave.	SE Short St.	SE Seamist St.	1000
SE Tiger Ave.	SE Short St.	SE Pear Ln.	1000
SE Seamist St.	SE Trail Ave.	SE Mariposa Ave.	2550
SE Osage Ave.	SE Trillo St.	SE Genoa St.	650
SE Trillo St.	SE Calusa Ave.	SE Bowie St.	3025
SE Gaslight St.	SE Melaleuca Blvd.	SE Bowie St.	3250
SE Genoa St.	SE Calusa Ave.	SE Bowie St.	2250
SE Bowie St.	SE Melaleuca Blvd.	SE Trillo St.	3350
SOUTHBEND LAKES			
SE Bay St. Lucie Dr.	SE East Snow Rd.	End	3700
TORINO			
NW E. Torino Pkwy.	NW Volucia Dr.	NW N. Torino Roundabout	9950
TORINO			
NW Blanton Blvd.	NW E. Torino Pkwy	NW N. Torino Pkwy.	6000
NW Volucia Dr.	NW E. Torino Pkwy.	NW W. Blanton Blvd.	5500
TORINO			
NW Briscoe Dr.	NW N. Torino Pkwy.	NW E. Torino Pkwy.	1800
NW Downs St.	NW Briscoe Dr.	NW Mecca Ct.	600
NW Bolin St.	NW Briscoe Dr.	NW Norris Ave.	775
NW Mecca Ct.	NW Downs St.	End	575
NW Norris Ave.	NW Briscoe Dr.	NW Mecca Ct.	675

NW Model Ct.	NW Briscoe Dr.	End	700
NW N. Delwood Dr.	NW E. Torino Pkwy.	NW E. Delwood Dr.	900
NW E. Delwood Dr.	NW N. Delwood Dr.	NW S. Delwood Dr.	900
NW S. Delwood Dr.	NW E. Delwood Dr.	NW E. Torino Pkwy.	1300
NW W. Piper Cir.	NW Iredell St.	NW N. Piper Cir.	1100
NW N. Piper Cir.	NW W. Piper Cir.	NW E. Piper Cir.	675
NW E. Piper Cir.	NW N. Piper Cir.	NW E. Piper Cir.	650
NW Ossa Ct.	NW N. Piper Cir.	End	350
NW Smyer Ct.	NW Iredell St.	End	350
NW Iredell St.	End	NW E. Delwood Dr.	1200
NW W. Paden Cir.	NW S. Delwood Dr.	NW E. Paden Cir.	825
NW Nail Ct.	NW E. Paden Cir.	End	375
NW Mara Ct.	NW E. Paden Cir.	End	475
NW E. Paden Cir.	NW S. Delwood Dr.	NW W. Paden Cir.	775
NW Gamma St.	NW S. Delwood Dr.	NW W. Paden Cir.	1150
NW Jannebo St.	NW Gamma St.	NW E. Delwood Dr.	1125
WHISPERING PINES			
SW Dalton Cir	SW PSL Blvd.	SW Slade Pl.	6100
SW Scroll Ct.	SW Dalton Cir.	End	375
SW Dalton Cir.	SW Dalton Cir.	SW Dauphin Ave.	3000
SW Dauphin Ave.	SW Dalton Cir.	SW Dalton Cir.	1700
SW Slade Pl.	SW Dalton Cir.	SW Dauphin Ave.	325
SW Sunset Ct.	SW Dauphin Ave.	SW Dalton Cir.	325
SW Lundar Ct.	SW Dalton Cir.	SW Somber Rd.	325
SW Selkirk Ln.	SW Dalton Cir.	SW Dalton Cir.	475
SW Somber Rd.	SW District Ave.	SW Dalton Cir.	1350
SW Shoal Ct.	SW Dalton Cir.	End	375
SW Amory Rd.	SW District Ave.	SW Dalton Cir.	300
SW District Ave.	SW Selkirk Ln.	SW Dalton Cir.	2000
SW St. Marys Ct.	SW Dalton Cir.	End	325
SW Sun Ct.	SW Dalton Cir.	End	400
SW Teulon Ct.	SW Dalton Cir.	End	275
SW Oakner St.	SW Dalton Cir.	SW Tulip Blvd.	1250
SW Tolley Ct.	SW College Park Rd.	End	375
SW College Park Rd.	SW Tulip Blvd.	End	2300
SW Drake Ct.	SW Pierson Rd.	SW Pierson Rd.	300
SW Tupper Ln.	SW Pierson Rd.	SW Pierson Rd.	700
SW Parker Ave.	SW College Park Rd.	SW Pierson Rd.	1325
SW Aviation Ave.	SW PSL Blvd.	SW Pierson Rd.	625
SW Windsor Pl.	SW College Park Rd.	SW Pierson Rd.	300
SW Pierson Rd.	SW Parker Ave.	SW Parker Ave.	1700
Advanced from FY 32/33			
WOODLAND TRAILS			
SW Kapok Ave.	SW Utterback St.	SW Savona Blvd.	650

SW McClellen St.	SW Kapok Ave.	SW Jericho Ave.	1100
SW Utterback St.	SW Jericho Ave.	SW Paar Dr.	1650
SW Tuscol St.	SW Paar Dr.	SW Jericho Ave.	1550
SW Kazan St.	SW Kapok Ave.	SW Jericho Ave.	1050
SW Kapok Ave.	SW Iliad St.	SW Tuscol St.	1500
SW Iliad St.	SW Kapok Ave.	SW Jericho Ave.	675
SW Karluk Dr.	SW Kapok Ave.	SW Jive St.	850
SW Jive St.	SW Paar Dr.	SW Jericho Ave.	1250
SW Jericho Ave.	SW Iliad St.	SW Savona Blvd.	2400
		Miles Resurfaced	34.67
		Resurfacing Budget	\$7,200,000

2032-2033

Street	From	To	LF
NORTHPORT VILLAGE			
NW Marion Ave.	NW Bayshore Blvd.	End	6850
NW Avon Ave.	NW Heather St.	NW Hibiscus St.	1475
NW Azalea Ave.	NW Heather St.	NW Hibiscus St.	1475
NW Azine Ave.	NW Heather St.	NW Hibiscus St.	1475
NW Billiar Ave.	NW Bayshore Blvd.	NW Hibiscus St.	3350
NW Billiar Ave.	NW Dorchester St.	NW Curry St.	1250
NW Carmelite St.	NW Marion Ave.	NW Billiar Ave.	950
NW Peach St.	NW Marion Ave.	NW Billiar Ave.	950
NW Aileen St.	NW Marion Ave.	NW Billiar Ave.	950
NW Doreen St.	NW Marion Ave.	NW Billiar Ave.	950
NW Friar St.	NW Marion Ave.	Prima Vista Blvd.	1300
NW Heather St.	NW Billiar Ave.	NW Kilpatrick Ave.	1600
NW Hibiscus St.	NW Marion Ave.	Prima Vista Blvd.	1550
NW Broadview St.	NW Billiar Ave.	NW Marion Ave.	1250
NW Avens St.	NW Billiar Ave.	NW Marion Ave.	1250
NW Byron St.	NW Billiar Ave.	NW Marion Ave.	1250
NW Curry St.	Prima Vista Blvd.	NW Marion Ave.	1525
NW Curtis St.	Prima Vista Blvd.	NW Kilpatrick Ave.	3500
NW Dorchester St.	Prima Vista Blvd.	NW Kilpatrick Ave.	1925
NW Irving St.	Prima Vista Blvd.	NW Marion Ave.	1575
Rescheduled from FY 30/31			
BECKER RIDGE			
SW N. Wakefield Cir.	SW Darwin Blvd.	SW Kestor Dr.	1275
SW N. Wakefield Cir.	SW Kestor Dr.	SW Kestor Dr.	2800
SW Otto Ct.	SW N. Wakefield Cir.	End	450
SW Tot Ct.	SW N. Wakefield Cir.	End	325
SW Elaine Ct.	SW N. Wakefield Cir.	End	700
SW Nina Ct.	SW N. Wakefield Cir.	End	275
SW Cabo Ct.	SW N. Wakefield Cir.	End	350
SW Klee Cir.	SW Kestor Dr.	SW Kestor Dr.	1650
SW S. Wakefield Cir.	SW Darwin Blvd.	SW Kestor Dr.	3000
SW Xavier St.	SW Klee Cir.	SW Sea Lion Rd.	650
SW Sea Lion Rd.	SW Darwin Blvd.	SW Becker Rd.	3000
SW Beta Ln.	SW Sea Lion Rd.	SW Milburn Cir.	300
SW Mil Ct.	SW Milburn Cir.	End	275
SW Euler Ave.	SW Milburn Cir.	SW Milburn Cir.	1000
SW Euler Ct.	SW Euler Ave.	End	300
SW Milburn Cir.	End	SW Becker Rd.	2900
SW Card Ct.	SW Milburn Cir.	End	300
SW Pilsner Cir.	SW Milburn Cir.	SW Milburn Cir.	1050
SW Elderberry Dr.	SW Sea Lion Rd.	SW Ridgecrest Dr.	800
SW Elderberry Dr.	SW Ridgecrest Dr.	SW Appleseed Rd.	1650

SW Uneeda Pl.	SW Ridgecrest Dr.	SW Athena Dr.	1050
SW Taluga St.	SW Kestor Dr.	SW Athena Dr.	650
SW Hide Pl.	SW Ridgecrest Dr.	SW Elderberry Dr.	1100
SW Yager Pl.	SW Ridgecrest Dr.	SW Hide Pl.	550
SW New Ct.	SW Ridgecrest Dr.	End	325
SW Oscar Ct.	SW Ridgecrest Dr.	End	400
SW Ridgecrest Dr.	SW Kestor Dr.	SW Athena Dr.	3350
SW Aldoro Pl.	SW Fireside Cir.	SW Fireside Cir.	1025
SW Ike Pl.	End	SW Athena Dr.	650
SW Fireside Cir.	SW Ridgecrest Dr.	SW Ridgecrest Dr.	1750
SW Athena Dr.	SW Becker Rd.	SW Kestor Dr.	3150
SW Volta Ct.	SW Kestor Dr.	End	325
SW Paley Rd.	SW Kestor Dr.	End	2950
SW Appleseed Rd.	SW Kestor Dr.	SW Ryan Ave.	1250
SW Ryan Ave.	SW Paley Rd.	SW Ridgecrest Dr.	2000
SW Log Dr.	SW Paley Rd.	SW Ransom Ln.	3350
SW Naftal Pl.	SW Paley Rd.	SW Log Dr.	725
SW Ridgecrest Dr.	SW Paley Rd.	SW Namoit Pl.	5400
SW Namoit Pl.	SW Ridgecrest Dr.	SW Balfour Ave.	1150
SW Balfour Ave.	SW Kestor Dr.	SW Ridgecrest Dr.	1300
SW Copperfield Ave.	SW Kestor Dr.	SW Calah Cir.	1000
SW Calah Cir.	SW Balfour Ave.	SW Copperfield Ave.	2350
SW Cahoon Ct.	SW Calah Cir.	End	550
SW Galbut Ln.	SW Calah Cir.	SW Ridgecrest Dr.	300
SW Ikola Ln.	SW Calah Cir.	SW Ryan Ave.	300
SW Ransom Ln.	SW Log Dr.	SW Ridgecrest Dr.	800
SW Illan Ln.	SW Log Dr.	SW Log Dr.	575
SW Log Ct.	SW Log Dr.	End	425
SW Gale Ln.	SW Log Ct.	SW Ridgecrest Dr.	300
SW Duo Ct.	SW Ridgecrest Dr.	End	275
Rescheduled from FY 31/32			
SANDHILL CROSSING			
SE Pascal Ave.	SE Camden St.	SE Bowie St.	1450
SE Renick Ave.	SE Camilo St.	SE Rival Ave.	1225
SE Melon Ct.	SE Sapelo Ave.	SE Bowie St.	900
SE Sapelo Ave.	SE Camden St.	SE Bowie St.	2000
SE Victory Ave.	SE Camilo St.	SE Bowie St.	1675
SE Alfonso Ave.	SE Camilo St.	SE Bowie St.	1675
SE Betty Rd.	SE Camilo St.	SE Alfonso Ave.	925
SE Camden St.	SE Pascal Ave.	SE Melaleuca Blvd.	3025
SE Camilo St.	SE Pascal Ave.	SE Melaleuca Blvd.	2950
SE Dock St.	SE Rival Ave.	SE Sapelo Ave.	1000
SE Rival Ave.	SE Camilo St.	SE Bowie St.	1325
SE Dupont St.	SE Rival Ave.	SE Sapelo Ave.	875
SE Bowie St.	SE Pascal Ave.	SE Melaleuca Blvd.	2400
SANDHILL CROSSING			

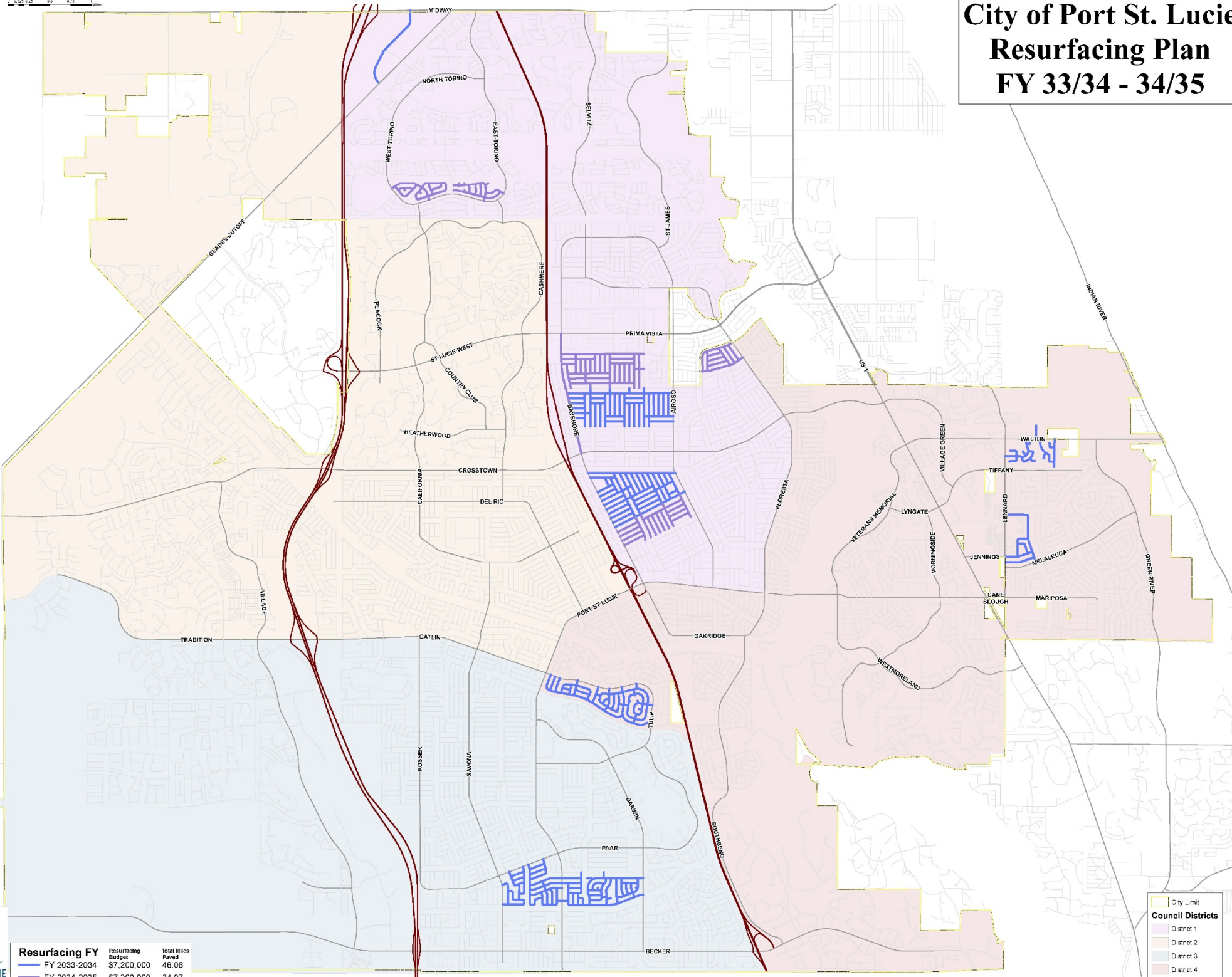
SE Tiffany Ave.	SE Lennard Rd.	SE Durango St.	2150
SE Avalon Rd.	SE Lennard Rd.	SE Grand Dr.	3800
SE Bounty Ave.	SE Ridgewood St.	SE Avalon Rd.	1050
SE Patio Cir.	SE Avalon Rd.	SE Grand Dr.	1450
SE Lorraine St.	SE Avalon Rd.	SE Grand Dr.	2050
SE Mansfield St.	SE Avalon Rd.	SE Grand Dr.	2050
SE Ridgewood St.	SE Avalon Rd.	SE Grand Dr.	2050
SE Grand Dr.	SE Lennard Rd.	SE Durango St.	2150
SANDHILL CROSSING			
SE Lily St.	SE Gillette Ave.	SE Harrington Ave.	650
SE Leithgow St.	SE Mariposa Ave.	SE Harrington Ave.	2450
SE Gillette Ave.	SE Lily St.	SE Leithgow St.	1850
SE Fruit Ave.	SE Lily St.	SE Leithgow St.	1775
SE Harrington Ave.	SE Lily St.	SE Leithgow St.	1500
SE Lucaya St.	SE Melaleuca Blvd.	SE Lucca St.	1575
SE Lucca St.	SE Melaleuca Blvd.	SE Longhorn Ave.	1675
SE McMaster St.	SE Mariola Ave.	SE Longhorn Ave.	1000
SE Maize St.	SE Mariola Ave.	SE Mariposa Ave.	1375
SE Maniton Ter.	SE Leithgow St.	SE Luau Ave.	1225
SE Leithgow St.	SE Mariola Ave.	SE Mariposa Ave.	1750
SE Manor Ave.	SE Lucca St.	SE Melaleuca Blvd.	1700
SE Mariola Ave.	SE Lucca St.	SE Leithgow St.	1550
SE Luau Ave.	SE Maize St.	SE Leithgow St.	1200
SE Longhorn Ave.	SE Lennard Rd.	SE Leithgow St.	2575
WHISPERING PINES			
SW Cherryhill Rd.	SW Tulip Blvd.	SW Tulip Blvd.	2200
SW Saturn Ct.	SW Cherryhill Rd.	End	500
SW Souris Ave.	SW Cherryhill Rd.	SW Cherryhill Rd.	1200
SW Hiawatha St.	SW Souris Ave.	SW Tulip Blvd.	325
SW Ukana Ct.	SW Cherryhill Rd.	End	350
SW Ann Arbor Rd.	SW Tulip Blvd.	SW Tulip Blvd.	8400
SW Buzby Ct.	SW Ann Arbor Rd.	End	375
SW Covington Rd.	SW Amesbury Ave.	SW Amesbury Ave.	2900
SW Virden Ct.	SW Covington Rd.	End	325
SW Bedford Rd.	SW Amesbury Ave.	SW Amesbury Ave.	1725
SW Amesbury Rd.	SW Ann Arbor Rd.	SW Ann Arbor Rd.	2500
SW Valley Ct.	SW Amesbury Ave.	End	300
SW Duluth St.	SW Ann Arbor Rd.	SW Amesbury Ave.	1100
SW Simms Ct.	SW Ann Arbor Rd.	End	300
SW Eunice Ct.	SW Ann Arbor Rd.	SW Bedford Rd.	700
SW Pier Ct.	SW Ann Arbor Rd.	End	325
SW Jerico Ln.	SW Ann Arbor Rd.	End	150
SW Kasson Ct.	SW Ann Arbor Rd.	End	425
SW Boxwood Cir.	SW Ann Arbor Rd.	SW Ann Arbor Rd.	2900
SW Dunham Ct.	SW Boxwood Cir.	End	275

SW Coastal Ter.	SW Ann Arbor Rd.	SW Brandon Ave.	1125
SW Brandon Ave.	SW Boxwood Cir.	SW Ann Arbor Rd.	650
SW Austin Ct.	SW Boxwood Cir.	End	425
SW Kimball Cir.	SW Tulip Blvd.	SW Boxwood Cir.	300
SW Bowden Ave.	SW Boxwood Cir.	SW Ann Arbor Rd.	925
SW Chilton Ct.	SW Bowden Ave.	End	500
SW Andover Ct.	SW Ann Arbor Rd	End	1100
SW Willig St.	SW Andover Ct.	End	200
Advanced from FY 33/34			
BAYSHORE HEIGHTS			
SW Starfish Ave.	SW Brisbane St.	SW Airoso Blvd.	3300
SW Chelsea Ter.	SW Brisbane St.	SW Gemini Ln.	1750
SW Chandler Ter.	SW Brisbane St.	SW Gemini Ln.	1750
SW Starflower Ave.	SW Burlington St.	SW Gemini Ln.	2100
SW Pagoda Ter.	SW Brisbane St.	SW Gemini Ln.	1750
SW Christmas Ter.	SW Brisbane St.	SW Airoso Blvd.	3400
SW Burman Ln.	SW Thornhill Dr.	SW Crescent Ave.	1750
SW Larchmont Ln.	SW Thornhill Dr.	SW Crescent Ave.	1825
SW Trenton Ln.	SW Thornhill Dr.	SW PSL Blvd.	2650
SW Burlington St.	SW Thornhill Dr.	SW Crescent Ave.	2100
SW Brisbane St.	SW Thornhill Dr.	SW Crescent Ave.	2400
SW Gemini Ln.	SW Thornhill Dr.	SW Pisces Ter.	2200
SW Aquarius Ln.	SW Starfish Ave.	SW Christmas Ter.	1550
SW Scorpio Ln.	SW Starfish Ave.	SW Christmas Ter.	1550
SW Libra Ln.	SW Starfish Ave.	SW Christmas Ter.	1550
SW Taurus Ln.	SW Starfish Ave.	SW Christmas Ter.	1550
		Miles Resurfaced	41.42
		Resurfacing Budget	\$7,200,000



0 0.25 0.5 0.75 1 Miles

City of Port St. Lucie Resurfacing Plan FY 33/34 - 34/35



Resurfacing FY		
FY 2033-2034	Resurfacing Budget \$7,200,000	Total Miles Paved 46.06
FY 2034-2035	Resurfacing Budget \$7,200,000	Total Miles Paved 34.97

City Limit

Council Districts

- District 1
- District 2
- District 3
- District 4

2033-2034

Street	From	To	LF
BAYSHORE HEIGHTS			
SW Whitmore Dr.	SW Bayshore Blvd.	SW Airoso Blvd.	5500
SW Nautical Ave.	SW Bayshore Blvd.	SW Burlington St.	1625
SW Sea Holly Ter.	SW Bayshore Blvd.	SW Buffum Ln.	1125
SW Hamburg Ter.	SW Bayshore Blvd.	SW Buffum Ln.	1125
SW Sea Flower Ter.	SW Bayshore Blvd.	SW Victor Ln.	2125
SW Meadow Ter.	SW Bayshore Blvd.	SW Burlington St.	1500
SW Molloy St.	SW Bayshore Blvd.	SW Gemini Ln.	3400
SW Nativity Ter.	SW Bayshore Blvd.	SW Burlington St.	1450
SW Holden Ter.	SW Bayshore Blvd.	SW Burlington St.	1450
SW Parish Ter.	SW Bayshore Blvd.	SW Burlington St.	1450
SW Voltair Ter.	SW Bayshore Blvd.	SW Airoso Blvd.	4950
SW Burlington St.	SW Whitmore Dr.	SW Voltair Ter.	3100
SW Buffum Ln.	SW Nautical Ave.	SW Sea Flower Ter.	1100
SW Wende Ln.	SW Nautical Ave.	SW Sea Holly Ter.	650
SW Nativity Ter.	SW Brisbane St.	SW Taurus Ln.	2775
SW Holden Ter.	SW Brisbane St.	SW Gemini Ln.	1550
SW Parish Ter.	SW Brisbane St.	SW Gemini Ln.	1550
SW Parish Ter.	SW Schleicher Ln.	SW Taurus Ln.	700
SW Brisbane Ter.	SW Whitmore Dr.	SW Voltair Ter.	2900
SW Victor Ln.	SW Whitmore Dr.	SW Molloy St.	1600
SW Sylvester Ln.	SW Whitmore Dr.	SW Molloy St.	1400
SW Norman Ln.	SW Whitmore Dr.	SW Molloy St.	1250
SW Angelico Ln.	SW Whitmore Dr.	SW Molloy St.	1100
SW Gemini Ln.	SW Whitmore Dr.	SW Voltair Ter.	2200
SW Tivan Ln.	SW Whitmore Dr.	SW Voltair Ter.	2000
SW Schleicher Ln.	SW Whitmore Dr.	SW Voltair Ter.	1825
SW Pleasant Ln.	SW Whitmore Dr.	SW Nativity Ter.	750
SW Taurus Ln.	SW Whitmore Dr.	SW Voltair Ter.	1500
LTC RANCH INDUSTRIAL PARK			
NW LTC Pkwy.	Glades Cut Off Rd.	Midway Rd.	5520
Rescheduled from FY 32/33			
CRANE LANDING			
SW McCrory St.	SW Jordin Ave.	SW Kayak Ave.	1275
SW Hamberland Ave.	SW PSL Blvd.	SW McCrory St.	1200
SW Haas Ave.	SW PSL Blvd.	SW McCrory St.	1200
SW McHole Ave.	SW Jame St.	SW McCrory St.	825
SW Kayak Ave.	SW Jame St.	SW McCrory St.	825
SW Bachman St.	SW Kayak Ave.	SW Jeanne Ave.	750
SW Carl St.	SW Kayak Ave.	SW Jeanne Ave.	750
SW Dido Dr.	SW Carl St.	SW Jeanne Ave.	725
SW Jame St.	SW Haas Ave.	SW Jeanne Ave.	1375

SW Jingle Ave.	SW PSL Blvd.	SW Jame St.	350
SW Jeanne Ave.	SW Jame St.	SW Darwin Blvd.	4900
SW Xita St.	SW Lacroix Ave.	SW Millard Dr.	375
SW Inez Ct.	SW Millard Dr.	End	550
SW Millard Dr.	SW Jeanne Ave.	SW Darwin Blvd.	5000
SW Nadell Ct.	SW Nadell Ave.	End	300
SW Nadell Ave.	SW Millard Dr.	SW Whitebread Rd.	850
SW Nagle Pl.	SW Nadell Ave.	SW Whitebread Rd.	1050
SW Rabbit Ave.	SW Millard Dr.	SW Whitebread Rd.	800
SW Whitebread Rd.	SW Millard Dr.	SW Millard Dr.	2200
SW Paco Ln.	SW Whitebread Rd.	SW Baltic St.	300
SW Baltic St.	SW Jeanne Ave.	SW Millard Dr.	1800
SW Astro Ct.	SW Baltic St.	End	425
SW Tumble St.	SW Millard Dr.	SW Jeanne Ave.	1625
SW Baird St.	SW Millard Dr.	SW Hollyhock Dr.	1175
SW Dustin Ave.	SW Baird St.	SW Hollyhock Dr.	1050
SW Allsworth St.	SW Dustin Ave.	SW Hollyhock Dr.	725
SW Callicoe St.	SW Dustin Ave.	SW Jeanne Ave.	925
SW Hollyhock Dr.	SW Tumble St.	SW Millard Dr.	2175
SW Hollyhock Ct.	SW Hollyhock Dr.	End	250
SANDHILL CROSSING			
SE Starlake Ct.	SE Belcrest St.	End	750
SE Belcrest St.	SE Walton Rd.	End	1900
SE Arenson Ln.	SE Belcrest St.	SE Walton Rd.	1900
SE Belgius Ct.	SE Arenson Ln.	End	550
SE Meadowood Ct.	SE Rainier Rd.	End	400
SE Rainier Rd.	SE Lennard Rd.	SE Walton Rd.	2400
SE Escambia Ct.	SE Rainier Rd.	End	500
SE Collette Cir.	SE Rainier Rd.	SE Rainier Rd.	1550
SE Collette Ct.	SE Collette Cir.	End	525
SE N. Balcourt Ct.	SE Rainier Rd.	End	875
SE S. Balcourt Ct.	SE Rainier Rd.	End	900
SE Scenic Park Dr.	SE Walton Rd.	Park Entrance	900
SANDHILL CROSSING			
SE Master Ave.	SE Lennard Rd.	SE Mantua St.	1750
SE Maslan Ave.	SE Lennard Rd.	SE Mantua St.	2100
SE Parrot St.	SE Maslan Ave.	SE Marsh Ave.	1050
SE Marsh Ave.	SE Parrot St.	SE Mantua St.	650
SE Mary Ter.	SE Parrot St.	SE Maslan Ave.	1050
SE Mantua St.	SE Melaleuca Blvd.	SE Blossom Rd.	3000
SE Blossom Rd.	SE Mantua St.	SE Lennard Rd.	1500
SWAN PARK			
SW Duval Ave.	Airosa Blvd.	SW Bayshore Blvd.	6750
SW Ivanhoe St.	SW Duval Ave.	SW Ewing Ave.	1500
SW Ithica St.	SW Duval Ave.	SW Ewing Ave.	1500
SW Jumper St.	SW Duval Ave.	SW Ewing Ave.	1500

SW Irving St.	SW Duval Ave.	SW Ewing Ave.	1500
SW Hutchins St.	SW Duval Ave.	SW Eyerly Ave.	2050
SW Curtis St.	SW Lakehurst Dr.	SW Eyerly Ave.	2800
SW Curry St.	SW Dwight Ave.	SW Eyerly Ave.	1500
SW Byron St.	SW Dwight Ave.	SW Eyerly Ave.	1500
SW Avens St.	SW Dwight Ave.	SW Eyerly Ave.	1500
SW Broadview St.	SW Duval Ave.	SW Eyerly Ave.	2050
SW Dorchester St.	SW Duval Ave.	SW Ewing Ave.	1450
SW Hibiscus St.	SW Duval Ave.	SW Ewing Ave.	1450
SW Hogan St	SW Lakehurst Dr.	SW Ewing Ave.	1800
SW Granadeer St.	SW Duval Dr.	SW Eyerly Ave.	2050
SW Cynthia St.	SW Dwight St.	SW Eyerly Ave.	1450
SW Empire St.	SW Dwight St.	SW Eyerly Ave.	1450
SW Duxbury Ave.	SW Curtis St.	SW Broadview St.	1250
SW Dwight Ave.	SW Curtis St.	SW Broadview St.	1250
SW Duxbury Ave.	SW Granadeer St.	SW Heather St.	950
SW Dwight Ave.	SW Granadeer St.	SW Heather St.	950
SW Ewing Ave.	Airosa Blvd.	SW Curtis St.	1825
SW Exmore Ave.	Airosa Blvd.	SW Hutchins St.	1525
SW Ewing Ave.	SW Broadview St.	SW Granadeer St.	1250
SW Exmore Ave.	SW Broadview St.	SW Granadeer St.	1250
SW Duxbury Ave.	SW Addie St.	SW Bayshore Blvd.	950
SW Dwight Ave.	SW Addie St.	SW Bayshore Blvd.	950
SW Ewing Ave.	SW Heather St.	SW Bayshore Blvd.	1200
SW Exmore Ave.	SW Addie St.	SW Bayshore Blvd.	725
SW Addie St.	SW Duval Ave.	SW Eyerly Ave.	2075
SW Heather St.	SW Lakehurst Dr.	SW Eyerly Ave.	2450
SW Dwyer Ave.	SW Bayshore Blvd.	SW Addie St.	875
SW Avens St.	SW Lakehurst Dr.	SW Duval Ave.	350
WHISPERING PINES			
SW College Park Rd.	SW Tulip Blvd.	SW Cherryhill Rd.	6500
SW Sandbar St.	SW Tulip Blvd.	SW College Park Rd.	950
SW Skyline St.	SW Tulip Blvd.	SW College Park Rd.	925
SW Pierson Rd.	SW Tulip Blvd.	SW College Park Rd.	1000
SW Hillsboro Cir.	SW College Park Rd.	SW College Park Rd.	3200
SW Suffolk Ln.	SW Hillsboro Cir.	SW Varsity Ln.	525
SW Varsity Ln.	SW Hillsboro Cir.	SW College Park Rd.	625
SW Stillman Ave.	SW Pierson Rd.	SW Hillsboro Cir.	950
SW Cherryhill Rd.	SW Tulip Blvd.	SW College Park Rd.	1050
SW Cherryhill Rd.	SW Tulip Blvd.	SW Tulip Blvd.	3900
SW Elgin Pl.	SW Cherryhill Rd.	SW Homeland Rd.	325
SW Hiawatha St.	SW Tulip Blvd.	SW College Park Rd.	1175
SW Lovell Ter.	SW Homeland Rd.	SW Hiawatha St.	575
SW Homeland Rd.	SW Homeland Rd.	SW Kimball Cir.	7150
SW Lindsay St.	SW Homeland Rd.	SW Homeland Rd.	1025

SW Winter Ln.	SW Homeland Rd.	SW Kentwood Rd.	625
SW Kentwood Rd.	SW Kimball Cir.	SW Kimball Cir.	4900
SW Kimball Cir.	SW Tulip Blvd.	SW Kimball Cir.	2800
SW Massey Ln.	SW Kimball Cir.	SW Cherryhill Rd.	625
SW Dillon Ct.	SW Kimball Cir.	End	350
SW Mathis Ct.	SW Kimball Cir.	End	325
SW Birtle Ct.	SW Homeland Rd.	End	550
SW Cleaves St.	SW Tulip Blvd.	SW Homeland Rd.	325
WOODLAND TRAILS			
SW Jasper Ave.	SW Jarmer Rd.	SW Kadlic St.	1000
SW McElroy Ave.	SW Jarmer Rd.	SW Kadlic St.	1050
SW Jeremko Ave.	SW Jarmer Rd.	SW Kadlic St.	1100
SW Kadlic St.	SW Jeremko Ave.	SW Paar Dr.	925
SW Jarmer Rd.	SW Paar Dr.	SW Walker St.	3600
SW Hamberland Ave.	SW Jarmer Rd.	SW PSL Blvd.	2100
SW Haas Ave.	SW Jarmer Rd.	SW PSL Blvd.	2100
SW Kappa Ave.	SW Jarmer Rd.	SW PSL Blvd.	2100
SW Java Ave.	SW Walker St.	SW Yalta St.	925
SW Walker St.	SW Kappa Ave.	SW Java Ave.	800
SW Jared St.	SW Hamberland Ave.	SW Java Ave.	1225
SW Xenon St.	SW Kappa Ave.	SW Java Ave.	1050
SW Yalta St.	SW Kappa Ave.	SW Java Ave.	1075
SW Jingle Ave.	SW Yalta St.	SW PSL Blvd.	300
SW Winslow St.	SW Paar Dr.	SW Ragen St.	2000
SW Ragen St.	SW Paar Dr.	SW Kant Ave.	900
SW Ragen St.	SW Kant Ave.	SW Khan Dr.	975
SW Khan Dr.	SW Oblique St.	SW Jericho Ave.	1775
SW Jericho Ave.	SW Savona Blvd.	SW Khan Dr.	1300
SW Oblique St.	SW Jericho Ave.	SW Savona Blvd.	1650
SW Kant Ave.	SW Ragen St.	SW Winslow St.	650
SW Locke Ave.	SW Ragen St.	SW Winslow St.	750
SW Macao Ave.	SW Ragen St.	SW Winslow St.	875
		Miles Resurfaced	46.06
		Resurfacing Budget	\$7,200,000

2034-2035

Street	From	To	LF
BAYSHORE BUSINESS DISTRICT/SWAN PARK			
SW Bayshore Blvd.	Prima Vista Blvd.	SW Lakehurst Dr.	3425
BAYSHORE BUSINESS DISTRICT/SWAN PARK			
SW Bayshore Blvd.	SW Lakehurst Dr.	SW Crosstown Pkwy.	4030
Rescheduled from FY 33/34			
BAYSHORE HEIGHTS			
SW De Gouvea Terr.	SW Bayshore Blvd.	SW Burlington St.	1500
SW Donna Terr.	SW Bayshore Blvd.	SW Burlington St.	1500
SW Grimaldo Ter.	SW Bayshore Blvd.	SW Burlington St.	1500
SW Majestic Ter.	SW Bayshore Blvd.	SW Burlington St.	1450
SW Burlington St.	SW Voltair Ter.	SW Thornhill Dr.	1700
SW De Gouvea Terr.	SW Brisbane St.	SW Taurus Ln.	2775
SW Donna Terr.	SW Gemini Ln.	SW Taurus Ln.	1250
SW Grimaldo Terr.	SW Gemini Ln.	SW Taurus Ln.	1250
SW Majestic Ter.	SW Gemini Ln.	SW Taurus Ln.	1250
SW Brisbane St.	SW Voltair Ter.	SW Thornhill Dr.	1700
SW Victor Ln.	SW De Gouvea Terr.	SW Thornhill Dr.	1250
SW Sylvester Ln.	SW De Gouvea Terr.	SW Thornhill Dr.	1250
SW Norman Ln.	SW De Gouvea Terr.	SW Thornhill Dr.	1250
SW Angelico Ln.	SW De Gouvea Terr.	SW Thornhill Dr.	1250
SW Gemini Ln.	SW Voltair Ter.	SW Thornhill Dr.	1600
SW Taurus Ln.	SW Voltair Ter.	SW Thornhill Dr.	1700
FLORESTA POINTE			
SE Prineville St.	SE Verada Ave.	SE Calmoso Dr.	1100
SE Lucero Dr.	DROW	SE Prineville St.	200
SE Calmoso Dr.	DROW	SE Floresta Dr.	3000
SE Keyes St.	SE Verada Ave.	SE Calmoso Dr.	1300
SE Preston Ln.	SE Verada Ave.	SE Calmoso Dr.	1300
SE Clifton Ln.	SE Verada Ave.	SE Calmoso Dr.	1250
SE Euclid Ln.	SE Verada Ave.	SE Calmoso Dr.	1200
SE Atlas Terr.	SE Keyes St.	SE Preston Ln.	900
SE Bayview Terr.	SE Keyes St.	SE Preston Ln.	1100
SE Yardley Terr.	SE Keyes St.	SE Preston Ln.	1275
SE Verada Ave.	SE Prineville St.	SE Floresta Dr.	2050
SWAN PARK			
SW Lucero Dr.	SW Bayshore Blvd.	SW Curtis St.	5300
SW Dolores Ave.	SW Bayshore Blvd.	SW Empire St.	2200
SW Swan Ave.	SW Bayshore Blvd.	SW Fredrica St.	900
SW Colleen Ave.	SW Carmelite St.	SW Hogan St.	2700
SW Ester Ave.	SW Carmelite St.	SW Hogan St.	2650
SW Prado Ave.	SW Carmelite St.	SW Byron St.	4100
SW Dolores Ave.	SW Hogan St.	SW Byron St.	1550

SW Buxton Ave.	SW Hogan St.	SW Byron St.	1550
SW Calmoso Dr.	SW Byron St.	SW Curtis St.	800
SW Carmelite St.	SW Lakehurst Dr.	SW Swan Ave.	1600
SW Fredrica St.	SW Lucero Dr.	SW Colleen Ave.	1300
SW Kenyoun St.	SW Dolores Ave.	SW Colleen Ave.	950
SW Addie St.	SW Dolores Ave.	SW Prado Ave.	1575
SW Heather St.	SW Dolores Ave.	SW Colleen Ave.	1000
SW Empire St.	SW Lucero Dr.	SW Colleen Ave.	1250
SW Cynthia St.	SW Lucero Dr.	SW Colleen Ave.	1250
SW Granadeer St.	SW Lucero Dr.	SW Colleen Ave.	1250
SW Hogan St.	SW Lucero Dr.	SW Lakeurst Dr.	2200
SW Hibiscus St.	SW Buxton Ave.	SW Prado Ave.	1250
SW Dorchester St.	SW Buxton Ave.	SW Prado Ave.	1250
SW Broadview St.	SW Buxton Ave.	SW Prado Ave.	1250
SW Avens St.	SW Buxton Ave.	SW Prado Ave.	1250
SW Byron St.	SW Lucero Dr.	SW Lakehurst Dr.	2250
SW Curry St.	SW Lucero Dr.	SW Lakehurst Dr.	2250
SW Heather St.	SW Prado Ave.	SW Lakehurst Dr.	350
TORINO			
NW Chesboro Ter.	NW E. Torino Pkwy.	NW Conus St.	1250
NW Conus St.	NW E. Torino Pkwy.	NW Corso Ave.	1250
NW Conus Ct.	NW Conus St.	End	300
NW Carefree St.	NW Corso Ave.	NW Culebra Ave.	850
NW Center St.	NW Corso Ave.	NW Culebra Ave.	725
NW Cowry St.	NW Corso Ave.	NW Culebra Ave.	550
NW Culebra Ave.	NW Chesboro Ter.	NW Volucia Dr.	3525
NW Corso Ave.	NW Conus St.	NW Volucia Dr.	1550
NW Corso Ct.	NW Corso Ave.	End	250
NW Cincy Ct.	NW Corso Ave.	End	250
NW Cibo Ct.	NW Culebra Ave.	End	250
NW E. Deville Cir.	NW W. Deville Cir.	NW Winfield Dr.	4000
NW W. Deville Cir.	NW Winfield Dr.	NW E. Deville Cir.	950
NW Diana Ct.	NW West Deville.	End	250
NW Durian St.	NW E. Deville Cir.	NW E. Deville Cir.	800
NW Daroco Ter.	NW Durian St.	NW E. Deville Cir.	900
NW Winfield Dr.	NW W. Torino Pkwy.	NW W. Torino Pkwy.	3000
NW Drophy Ave.	NW Densaw Ter.	NW Densaw Ter.	950
NW Drophy Ct.	NW Drophy Ave.	End	250
NW Densaw Ter.	NW Winfield Dr.	NW Winfield Dr.	2000
		Miles Resurfaced	34.97
		Resurfacing Budget	\$7,200,000